

NOTICE!!

These documents have been scanned!

Do not place un-scanned documents beneath this notice!

Do not remove this notice from this file!

GPO Jacket No. 560-102
Print Order 61540
Rise Business Services, LLC
Job=AZ15 5/2/2019



Box Number= AZ15018



Claim Begin-End: AMC437155-AMC437165

1 Initial Receipt



AZ15018-1

AMC437155-AMC437465

AMC # DATE CLOSED ADJ INITIAL REMARKS

437155			
437156			
437157			
437158			
437159			
437160			
437161			
437162			
437163			
437164			
437165			

United States Department of the Interior
Bureau of Land Management
 LANDS/RECREATION & PLANNING
 ONE N CENTRAL AVE
 PHOENIX, AZ 85004 -2203
 Phone: 602-417-9200

Receipt

No: 3518088

Transaction #: 3619889	
Date of Transaction: 03/18/2016	
CUSTOMER:	
STEVE F KAROLYI PO BOX 74353 PHOENIX,AZ 85087-1006 US	

ENTERED
BY: *RHM*

LINE #	QTY	DESCRIPTION	REMARKS	UNIT PRICE	TOTAL
1	11.00	LOCATABLE MINERALS / MINING CLAIMS-NEW,UNADJUD, ONE OR MORE AUTH NOS / NEW MINING CLAIMS LOCATION FEE CASES: AMC437155/\$37.00, AMC437156/\$37.00, AMC437157/\$37.00, AMC437158/\$37.00, AMC437159/\$37.00, AMC437160/\$37.00, AMC437161/\$37.00, AMC437162/\$37.00, AMC437163/\$37.00, AMC437164/\$37.00, AMC437165/\$37.00		- n/a -	407.00
2	11.00	LOCATABLE MINERALS / MINING CLAIMS-NEW,UNADJUD, ONE OR MORE AUTH NOS / NEW MINING CLAIM PROCESSING FEE CASES: AMC437155/\$20.00, AMC437156/\$20.00, AMC437157/\$20.00, AMC437158/\$20.00, AMC437159/\$20.00, AMC437160/\$20.00, AMC437161/\$20.00, AMC437162/\$20.00, AMC437163/\$20.00, AMC437164/\$20.00, AMC437165/\$20.00		- n/a -	220.00
3	11.00	LOCATABLE MINERALS / MINING CLAIMS-NEW,UNADJUD, ONE OR MORE AUTH NOS / NEW MINING CLAIMS MAINTENANCE FEE CASES: AMC437155/\$155.00, AMC437156/\$155.00, AMC437157/\$155.00, AMC437158/\$155.00, AMC437159/\$155.00, AMC437160/\$155.00, AMC437161/\$155.00, AMC437162/\$155.00, AMC437163/\$155.00, AMC437164/\$155.00, AMC437165/\$155.00		- n/a -	1705.00
TOTAL:					\$2,332.00

PAYMENT INFORMATION

NOTE: Items will appear on credit card statement as "Bureau of Land Mgmt CO".

1	AMOUNT:	2332.00	POSTMARKED:	N/A
	TYPE:	CREDIT CARD	RECEIVED:	03/18/2016
	NAME:	KAROLYI, STEVE F PO BOX 74353 PHOENIX AZ 85087-1006 US		
	CARD NO:	XXXXXXXXXXXX5005	AUTH CODE:	100742
	NAME ON CARD:	STEVE KAROLYI		
	EXPIRES:	01/2020		
	SIGNATURE:			

REMARKS

This receipt was generated by the automated BLM Collections and Billing System and is a paper representation of a portion of the official electronic record contained therein.

NOTICE!!

These documents have been scanned!

Do not place un-scanned documents beneath this notice!

Do not remove this notice from this file!

GPO Jacket No. 560-102
Print Order 61540
Rise Business Services, LLC
Job=AZ15 5/2/2019



Box Number= AZ15018



Claim Begin-End: AMC437155-AMC437165

2 Correspondence



AZ15018-1 AMC437155-AMC437465



United States Department of the Interior



BUREAU OF LAND MANAGEMENT
Arizona State Office
One North Central Avenue, Suite 800
Phoenix, Arizona 85004-4427
www.blm.gov/az/

DEC 13 2018

In Reply Refer To:
3830 (9200) PB
AMC437155

CERTIFIED MAIL - RETURN RECEIPT REQUESTED No. 9214 8901 9403 8376 0860 37

DECISION

JOSHUA DENA	:	This decision affects those claims
1034 E ASH ST	:	shown in the block below.
COTTONWOOD, AZ 86326-4230	:	

AMC437159
GOLDEN SPUR #1

MINING CLAIMS DECLARED FORFEITED

The mining claims listed above have been declared forfeited as of September 1, 2018, for failure to timely file the required maintenance fee payment or small miner's maintenance fee waiver (waiver).

Claimants are required to pay an annual non-refundable maintenance fee of \$155 per 20 acres or portion thereof, or submit a waiver, on or before September 1 of each year. These requirements were established by 30 U.S.C. 28f-1, as amended, and 43 CFR 3834 and 3835.

Our records do not show receipt of a maintenance fee payment or small miner waiver filed on or before the due date. Therefore, the claims listed above are forfeited.

Reclamation Requirements

This decision does not relieve you of the liability for reclamation of all areas disturbed by your activities on lands covered by the subject mining claim(s) and/or site(s). After you complete the reclamation, you must notify the authorized officer of the appropriate surface managing agency so that the authorized officer may conduct a final site inspection and determine whether you may be released from liability. If you fail to reclaim the land to the satisfaction of the authorized

officer, the surface management agency may cite you for noncompliance under its surface management regulations. For land administered by the Bureau of Land Management (BLM), if you fail to reclaim the land to the satisfaction of the authorized officer as required in 43 CFR Subpart 3809, the BLM will issue an order of noncompliance under 43 CFR 3809.601(a). If you fail to comply with the non-compliance order, BLM may take further action under 43 CFR 3809.604. Failure to conduct reclamation is a prohibited act that may subject you to criminal penalties. See 43 CFR 3809.605(h) and 43 CFR 3809.700.

Appeal Procedures

This decision may be appealed to the Interior Board of Land Appeals, Office of the Secretary, in accordance with the regulations contained in 43 CFR, Part 4, and the enclosed Form 1842-1. If an appeal is taken, your notice of appeal must be filed in this office (at the above address) within 30 days from receipt of this decision. The appellant has the burden of showing that the decision appealed from is in error.


If you wish to file a petition pursuant to regulation 43 CFR 4.21 (58 FR 4939, January 19, 1993) for a stay of the effectiveness of this decision during the time that your appeal is being reviewed by the Board, the petition for a stay must accompany your notice of appeal. A petition for a stay is required to show sufficient justification based on the standards listed below. Copies of the notice of appeal and petition for a stay **must** also be submitted to each party named in this decision and to the Interior Board of Land Appeals and to the appropriate Office of the Solicitor (see 43 CFR 4.413) at the same time the original documents are filed with this office. If you request a stay, you have the burden of proof to demonstrate that a stay should be granted.

Standards for Obtaining a Stay

Except as otherwise provided by law or other pertinent regulation, a petition for a stay of a decision pending appeal shall show sufficient justification based on the following standards:

- (1) The relative harm to the parties if the stay is granted or denied,
- (2) The likelihood of the appellant's success on the merits,
- (3) The likelihood of immediate and irreparable harm if the stay is not granted, and
- (4) Whether the public interest favors granting the stay.

Please include your AMC serial number(s) on all correspondence. If additional information is required, please call Pauline Brown at 602-417-9360.



Lucas Lucero
Deputy State Director
Lands, Minerals, and Energy Division

Enclosure



Return address:

US DEPARTMENT OF THE INTERIOR
BUREAU OF LAND MANAGEMENT
1 N CENTRAL AVE STE 800
PHOENIX, AZ 85004

Recipient address:

JOSHUA DENA
1034 E ASH ST
COTTONWOOD AZ 86326-4230

USPS CERTIFIED MAIL



9214 8901 9403 8376 0860 37

USPS Tracking Label Number: 9214 8901 9403 8376 0860 37

USPS Tracking History	Postal Facility	ZIP	Date	Time
PRE-SHIPMENT INFO SENT USPS AWAITS ITEM		PHOENIX,AZ 85004		12/13/2018 10:25
ORIGIN ACCEPTANCE		PHOENIX,AZ 85004		12/18/2018 12:28
PROCESSED THROUGH USPS FACILITY		PHOENIX,AZ 85026		12/18/2018 13:43
DEPART USPS FACILITY		PHOENIX,AZ 85026		12/19/2018 09:19
PROCESSED THROUGH USPS FACILITY		PHOENIX,AZ 85026		12/19/2018 13:34
ARRIVAL AT UNIT		COTTONWOOD,AZ 86326		12/20/2018 07:31
SORTING/PROCESSING COMPLETE		COTTONWOOD,AZ 86326		12/20/2018 08:20
OUT FOR DELIVERY		COTTONWOOD,AZ 86326		12/20/2018 08:30
NO AUTHORIZED RECIPIENT AVAILABLE		COTTONWOOD,AZ 86326		12/20/2018 15:54
DELIVERED FRONT DESK/RECEPTION/MAIL ROOM		COTTONWOOD,AZ 86326		12/20/2018 15:55



Date Produced: 12/24/2018

ConnectSuite Inc.:

The following is the delivery information for Certified Mail™/RRE item number 9214 8901 9403 8376 0860 37. Our records indicate that this item was delivered on 12/20/2018 at 03:55 p.m. in COTTONWOOD, AZ 86326. The scanned image of the recipient information is provided below.

Signature of Recipient :

A handwritten signature in black ink, appearing to be the initials "AM" followed by a long horizontal stroke.

Address of Recipient :

A handwritten address in black ink: "1034 E U-SP-CA".

Thank you for selecting the Postal Service for your mailing needs. If you require additional assistance, please contact your local post office or Postal Service representative.

Sincerely,
United States Postal Service

The customer reference number shown below is not validated or endorsed by the United States Postal Service. It is solely for customer use.

Customer Reference Number: C1127157.6484745

FEB 15 2018

pm 2/14/2018
AT 2/14/18
ll 2/15/18

In Reply Refer To:
3800 (9200) RM
AMC437155

CERTIFIED MAIL - RETURN RECEIPT REQUESTED No. 9214 8901 9403 8304 3284 75

DECISION

EDWARD LAWRENCE : The block below contains a list of the claims
16914 W NOTTINGHAM WAY : affected.
SURPRISE, AZ 85374-0811 :

AMC437155 - AMC437157
EDS MINE, EDS MINE #1, EDS MINE #2

MINING CLAIMS
DECLARED FORFEITED

The mining claims listed above have been declared forfeited for failure to file the required affidavit of labor for the 2017 assessment year.

A small miner's maintenance fee waiver certification was filed for these claims for the 2017 assessment year, which began on September 1, 2016, and ended September 1, 2017. Therefore, pursuant to regulations found at 43 CFR 3835.16 and 3835.31, an affidavit of labor must have been filed for the 2017 assessment year on or before December 30, 2017, along with a \$10 processing fee per claim. Failure to timely file this affidavit and fee constitutes a forfeiture of the claims (43 CFR 3835.91).

Although the maintenance fees were paid for the claims for the 2018 assessment year this does not relieve the requirement to file the affidavit of labor for the 2017 assessment year, (for the time period covered by the waiver), which was due on or before December 30, 2017.

Our records do not show receipt of a 2017 affidavit of labor for the mining claims listed above, and therefore the claims are declared forfeited.

Reclamation Requirements

You are required to reclaim all areas disturbed by your activities on lands encompassed by your mining claim(s) and/or site(s). After you complete the reclamation, you must notify the authorized officer of the appropriate surface managing agency so that the authorized officer may conduct a final site inspection and determine whether you may be released from liability. If you fail to reclaim the land to the satisfaction of the authorized officer, the surface management agency may cite you for noncompliance under its surface management regulations.

For lands administered by the Bureau of Land Management (BLM), if you fail to reclaim the lands to the satisfaction of the authorized officer as required in 43 CFR Subpart 3809, BLM will issue an order of noncompliance under 43 CFR 3809.601(a). If you fail to comply with the noncompliance order, BLM may take further action under 43 CFR 3809.604. Failure to conduct reclamation is a prohibited act that may subject you to criminal penalties. See 43 CFR 3809.605(h) and 43 CFR 3809.700.

Appeal Procedures

This decision may be appealed to the Interior Board of Land Appeals, Office of the Secretary, in accordance with the regulations contained in 43 CFR, Part 4, and the enclosed Form 1842-1. If an appeal is taken, your notice of appeal must be filed in this office (at the above address) within 30 days from receipt of this decision. The appellant has the burden of showing that the decision appealed from is in error.

If you wish to file a petition pursuant to regulation 43 CFR 4.21 (58 FR 4939, January 19, 1993) for a stay of the effectiveness of this decision during the time that your appeal is being reviewed by the Board, the petition for a stay must accompany your notice of appeal. A petition for a stay is required to show sufficient justification based on the standards listed below. Copies of the notice of appeal and petition for a stay must also be submitted to each party named in this decision and to the Interior Board of Land Appeals and to the appropriate Office of the Solicitor (see 43 CFR 4.413) at the same time the original documents are filed with this office. If you request a stay, you have the burden of proof to demonstrate that a stay should be granted.

Standards for Obtaining a Stay

Except as otherwise provided by law or other pertinent regulation, a petition for a stay of a decision pending appeal shall show sufficient justification based on the following standards:

- (1) The relative harm to the parties if the stay is granted or denied,
- (2) The likelihood of the appellant's success on the merits,
- (3) The likelihood of immediate and irreparable harm if the stay is not granted, and
- (4) Whether the public interest favors granting the stay.

Please include your AMC serial number(s) on all correspondence. If additional information is required, please call RéAnn Myers at 602-417-9413.

/s/ Lucas Lucero

Lucas Lucero
Deputy State Director
Lands, Minerals and Energy Division

Enclosure



Date Produced: 02/26/2018

ConnectSuite Inc.:

The following is the delivery information for Certified Mail™/RRE item number 9214 8901 9403 8304 3284 75. Our records indicate that this item was delivered on 02/21/2018 at 02:21 p.m. in SURPRISE, AZ 85374. The scanned image of the recipient information is provided below.

Signature of Recipient :

A handwritten signature in black ink, consisting of a large, stylized letter 'A' followed by a long horizontal stroke that extends to the right.

Address of Recipient :

A handwritten address in black ink: "16485 apt 3070" on the top line and "Sturdivant" on the bottom line.

Thank you for selecting the Postal Service for your mailing needs. If you require additional assistance, please contact your local post office or Postal Service representative.

Sincerely,
United States Postal Service

The customer reference number shown below is not validated or endorsed by the United States Postal Service. It is solely for customer use.

Customer Reference Number: C697232.4245857

SENDER: COMPLETE THIS SECTION

- Complete items 1, 2, and 3.
- Print your name and address on the reverse so that we can return the card to you.
- Attach this card to the back of the mailpiece, or on the front if space permits.

1. Article Addressed to:

FRANKLIN HOOVER
 1260 W SCHULTZ PASS RD
 FLAGSTAFF AZ 86001-8360
 9200 RM AMC437155



9590 9402 2629 6336 6621 11

2. Article Number (Transfer from service label)

7017 0660 0000 3024 2956

COMPLETE THIS SECTION ON DELIVERY**A. Signature****X**

- Agent
 Addressee

B. Received by (Printed Name)

Franklin S. Hoover

C. Date of Delivery

12/19

- D. Is delivery address different from item 1?** Yes
 If YES, enter delivery address below: No

3. Service Type


- | | |
|---|---|
| <input type="checkbox"/> Adult Signature | <input type="checkbox"/> Priority Mail Express® |
| <input type="checkbox"/> Adult Signature Restricted Delivery | <input type="checkbox"/> Registered Mail™ |
| <input type="checkbox"/> Certified Mail® | <input type="checkbox"/> Registered Mail Restricted Delivery |
| <input type="checkbox"/> Certified Mail Restricted Delivery | <input type="checkbox"/> Return Receipt for Merchandise |
| <input type="checkbox"/> Collect on Delivery | <input type="checkbox"/> Signature Confirmation™ |
| <input type="checkbox"/> Collect on Delivery Restricted Delivery | <input type="checkbox"/> Signature Confirmation Restricted Delivery |
| <input type="checkbox"/> Registered Mail | |
| <input type="checkbox"/> Registered Mail Restricted Delivery (over \$500) | |

USPS TRACKING#

PHOENIX



PHOENIX
AZ 85004
DEC 20 2017



First-Class Mail
Postage & Fees Paid
USPS
Permit No. G-10

9590 9402 2629 6336 6621 11

United States
Postal Service

RECEIVED
BLM AZ STATE OFFICE

2017 DEC 20 P 2:30

PHOENIX ARIZONA

• Sender: Please print your name, address, and ZIP+4® in this box•

U.S. DEPARTMENT OF THE INTERIOR
BUREAU OF LAND MANAGEMENT
ARIZONA STATE OFFICE
E NORTH CENTRAL AVENUE, SUITE 800
PHOENIX, AZ 85004-4427





United States Department of the Interior

BUREAU OF LAND MANAGEMENT
Arizona State Office
One North Central Avenue, Suite 800
Phoenix, Arizona 85004-4427
www.blm.gov/az/



DEC 07 2017

In Reply Refer To:
3830 (9200) RM
AMC437155

CERTIFIED MAIL - RETURN RECEIPT REQUESTED No. 7017 0660 0000 3024 2956

DECISION

FRANKLIN HOOVER : This decision affects those claims shown
1260 W SCHULTZ PASS RD : in the block below.
FLAGSTAFF, AZ 86001-8360 :

AMC437161
GOLDEN SPUR #4

MINING CLAIMS DECLARED FORFEITED

The mining claims listed above have been declared forfeited as of September 1, 2017, for failure to timely file the required maintenance fee payment or small miner's maintenance fee waiver (waiver).

Claimants are required to pay an annual non-refundable maintenance fee of \$155 per 20 acres or portion thereof, or submit a waiver, on or before September 1 of each year. These requirements were established by 30 U.S.C. 28f-1, as amended, and 43 CFR 3834 and 3835.

Our records do not show receipt of a maintenance fee payment or small miner waiver filed on or before the due date. Therefore, the claims listed above are forfeited.

Reclamation Requirements

This decision does not relieve you of the liability for reclamation of all areas disturbed by your activities on lands covered by the subject mining claim(s) and/or site(s). After you complete the reclamation, you must notify the authorized officer of the appropriate surface managing agency so that the authorized officer may conduct a final site inspection and determine whether you may be released from liability. If you fail to reclaim the land to the satisfaction of the authorized officer,

the surface management agency may cite you for noncompliance under its surface management regulations. For land administered by the Bureau of Land Management (BLM), if you fail to reclaim the land to the satisfaction of the authorized officer as required in 43 CFR Subpart 3809, BLM will issue an order of noncompliance under 43 CFR 3809.601(a). If you fail to comply with the non-compliance order, BLM may take further action under 43 CFR 3809.604. Failure to conduct reclamation is a prohibited act that may subject you to criminal penalties. See 43 CFR 3809.605(h) and 43 CFR 3809.700.

Appeal Procedures

This decision may be appealed to the Interior Board of Land Appeals, Office of the Secretary, in accordance with the regulations contained in 43 CFR, Part 4, and the enclosed Form 1842-1. If an appeal is taken, your notice of appeal must be filed in this office (at the above address) within 30 days from receipt of this decision. The appellant has the burden of showing that the decision appealed from is in error.

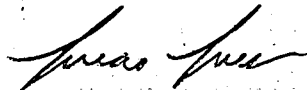
If you wish to file a petition pursuant to regulation 43 CFR 4.21 (58 FR 4939, January 19, 1993) for a stay of the effectiveness of this decision during the time that your appeal is being reviewed by the Board, the petition for a stay must accompany your notice of appeal. A petition for a stay is required to show sufficient justification based on the standards listed below. Copies of the notice of appeal and petition for a stay **must** also be submitted to each party named in this decision and to the Interior Board of Land Appeals and to the appropriate Office of the Solicitor (see 43 CFR 4.413) at the same time the original documents are filed with this office. If you request a stay, you have the burden of proof to demonstrate that a stay should be granted.

Standards for Obtaining a Stay

Except as otherwise provided by law or other pertinent regulation, a petition for a stay of a decision pending appeal shall show sufficient justification based on the following standards:

- (1) The relative harm to the parties if the stay is granted or denied,
- (2) The likelihood of the appellant's success on the merits,
- (3) The likelihood of immediate and irreparable harm if the stay is not granted, and
- (4) Whether the public interest favors granting the stay.

Please include your AMC serial number(s) on all correspondence. If additional information is required, please call RéAnn Myers at 602-417-9413.



Lucas Lucero
Deputy State Director
Lands, Minerals, and Energy Division

Enclosure



United States Department of the Interior

BUREAU OF LAND MANAGEMENT
Arizona State Office
One North Central Avenue, Suite 800
Phoenix, Arizona 85004-4427
www.blm.gov/az/



DEC 14 2017

In Reply Refer To:

3830 (9200) PB

AMC430617, AMC437075, AMC437155

CERTIFIED MAIL - RETURN RECEIPT REQUESTED No. 7017 0190 0000 4162 4785

DECISION

RONALD FORRESTER : This decision affects those claims shown
594 SAWDUST RD #323 : in the block below.
SPRING, TX 77380-2215 :

AMC430623, AMC437079, AMC437164
GOLDEN SCHIST #2, TREASURE WASH #3, KAREN #1

MINING CLAIMS DECLARED FORFEITED

The mining claims listed above have been declared forfeited as of September 1, 2017, for failure to timely file the required maintenance fee payment or small miner's maintenance fee waiver (waiver).

Claimants are required to pay an annual non-refundable maintenance fee of \$155 per 20 acres or portion thereof, or submit a waiver, on or before September 1 of each year. These requirements were established by 30 U.S.C. 28f-l, as amended, and 43 CFR 3834 and 3835.

Our records do not show receipt of a maintenance fee payment or small miner waiver filed on or before the due date. Therefore, the claims listed above are forfeited.

Reclamation Requirements

This decision does not relieve you of the liability for reclamation of all areas disturbed by your activities on lands covered by the subject mining claim(s) and/or site(s). After you complete the reclamation, you must notify the authorized officer of the appropriate surface managing agency so that the authorized officer may conduct a final site inspection and determine whether you may be released from liability. If you fail to reclaim the land to the satisfaction of the authorized officer,

the surface management agency may cite you for noncompliance under its surface management regulations. For land administered by the Bureau of Land Management (BLM), if you fail to reclaim the land to the satisfaction of the authorized officer as required in 43 CFR Subpart 3809, BLM will issue an order of noncompliance under 43 CFR 3809.601(a). If you fail to comply with the non-compliance order, BLM may take further action under 43 CFR 3809.604. Failure to conduct reclamation is a prohibited act that may subject you to criminal penalties. See 43 CFR 3809.605(h) and 43 CFR 3809.700.

Appeal Procedures

This decision may be appealed to the Interior Board of Land Appeals, Office of the Secretary, in accordance with the regulations contained in 43 CFR, Part 4, and the enclosed Form 1842-1. If an appeal is taken, your notice of appeal must be filed in this office (at the above address) within 30 days from receipt of this decision. The appellant has the burden of showing that the decision appealed from is in error.


If you wish to file a petition pursuant to regulation 43 CFR 4.21 (58 FR 4939, January 19, 1993) for a stay of the effectiveness of this decision during the time that your appeal is being reviewed by the Board, the petition for a stay must accompany your notice of appeal. A petition for a stay is required to show sufficient justification based on the standards listed below. Copies of the notice of appeal and petition for a stay must also be submitted to each party named in this decision and to the Interior Board of Land Appeals and to the appropriate Office of the Solicitor (see 43 CFR 4.413) at the same time the original documents are filed with this office. If you request a stay, you have the burden of proof to demonstrate that a stay should be granted.

Standards for Obtaining a Stay

Except as otherwise provided by law or other pertinent regulation, a petition for a stay of a decision pending appeal shall show sufficient justification based on the following standards:

- (1) The relative harm to the parties if the stay is granted or denied,
- (2) The likelihood of the appellant's success on the merits,
- (3) The likelihood of immediate and irreparable harm if the stay is not granted, and
- (4) Whether the public interest favors granting the stay.

Please include your AMC serial number(s) on all correspondence. If additional information is required, please call Pauline Brown at 602-417-9360.



Lucas Lucero
Deputy State Director
Lands, Minerals, and Energy Division

Enclosure

SENDER: COMPLETE THIS SECTION

- Complete items 1, 2, and 3.
- Print your name and address on the reverse so that we can return the card to you.
- Attach this card to the back of the mailpiece, or on the front if space permits.

1. Article Addressed to:

RONALD FORRESTER
 594 SAWDUST RD # 323
 SPRING, TX 77380-2215
 9200 PB AMC430617, AMC437075, AMC437155



9590 9402 2630 6336 1248 75

Article Number (Transfer from carrier label)

7017 0190 0000 4162 4785

COMPLETE THIS SECTION ON DELIVERY

A. Signature

X *Kh...*

-
- Agent
-
-
- Addressee

B. Received by (Printed Name)

C. Date of Delivery

12-1-17

 D. Is delivery address different from item 1? Yes
 If YES, enter delivery address below: No


3. Service Type

- | | |
|---|---|
| <input type="checkbox"/> Adult Signature | <input type="checkbox"/> Priority Mail Express® |
| <input type="checkbox"/> Adult Signature Restricted Delivery | <input type="checkbox"/> Registered Mail™ |
| <input checked="" type="checkbox"/> Certified Mail® | <input type="checkbox"/> Registered Mail Restricted Delivery |
| <input type="checkbox"/> Certified Mail Restricted Delivery | <input type="checkbox"/> Return Receipt for Merchandise |
| <input type="checkbox"/> Collect on Delivery | <input type="checkbox"/> Signature Confirmation™ |
| <input type="checkbox"/> Collect on Delivery Restricted Delivery | <input type="checkbox"/> Signature Confirmation Restricted Delivery |
| <input type="checkbox"/> Registered Mail Restricted Delivery (over \$500) | |

PS Form 3811, July 2015 PSN 7530-02-000-9053

Domestic Return Receipt

USPS TRACKING#



First-Class Mail
Postage & Fees Paid
USPS
Permit No. G-10

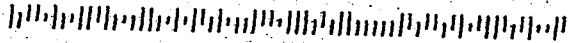
9590 9402 2630 6336 1248 75

United States
Postal Service

RECEIVED
BLM AZ STATE OFFICE

• Sender: Please print your name, address, and ZIP+4® in this box •

U.S. DEPARTMENT OF THE INTERIOR
BUREAU OF LAND MANAGEMENT
ARIZONA STATE OFFICE
ONE NORTH CENTRAL AVENUE, SUITE 800
PHOENIX, AZ 85004-4427





United States Department of the Interior



BUREAU OF LAND MANAGEMENT
Arizona State Office
One North Central Avenue, Suite 800
Phoenix, Arizona 85004-4427
www.blm.gov/az/

NOV 14 2016

In Reply Refer To:
3800 (9200) RE
AMC437155

CERTIFIED MAIL - RETURN RECEIPT REQUESTED No. 7014 2870 0000 1115 7509

DECISION

STEVEN C SIEGEL : This decision affects those claims shown
2212 BAYVIEW DR : in the block below.
FT LAUDERDALE, FL 33305-2810 :

AMC437160
GOLDEN SPUR #3

MINING CLAIMS DECLARED FORFEIT

The mining claims listed above have been declared forfeit as of September 1, 2016, for failure to timely file the required maintenance fee payment or small miner's maintenance fee waiver (waiver).

Claimants are required to pay an annual non-refundable maintenance fee of \$155 per 20 acres or portion thereof, or submit a waiver, on or before September 1 of each year. These requirements were established by 30 U.S.C. 28f-1, as amended, and 43 CFR 3834 and 3835.

Our records do not show receipt of a maintenance fee payment or small miner waiver filed on or before the due date. Therefore, the claims listed above are forfeit.

Reclamation Requirements

This decision does not relieve you of the liability for reclamation of all areas disturbed by your activities on lands covered by the subject mining claim(s) and/or site(s). After you complete the reclamation, you must notify the authorized officer of the appropriate surface managing agency so that the authorized officer may conduct a final site inspection and determine whether you may be released from liability. If you fail to reclaim the land to the satisfaction of the authorized officer, the surface management agency may cite you for noncompliance under its surface management regulations. For land administered by the Bureau of Land Management (BLM), if you fail to

reclaim the land to the satisfaction of the authorized officer as required in 43 CFR Subpart 3809, BLM will issue an order of noncompliance under 43 CFR 3809.601(a). If you fail to comply with the non-compliance order, BLM may take further action under 43 CFR 3809.604. Failure to conduct reclamation is a prohibited act that may subject you to criminal penalties. See 43 CFR 3809.605(h) and 43 CFR 3809.700.

Appeal Procedures

This decision may be appealed to the Interior Board of Land Appeals, Office of the Secretary, in accordance with the regulations contained in 43 CFR, Part 4, and the enclosed Form 1842-1. If an appeal is taken, your notice of appeal must be filed in this office (at the above address) within 30 days from receipt of this decision. The appellant has the burden of showing that the decision appealed from is in error.

If you wish to file a petition pursuant to regulation 43 CFR 4.21 (58 FR 4939, January 19, 1993) for a stay of the effectiveness of this decision during the time that your appeal is being reviewed by the Board, the petition for a stay must accompany your notice of appeal. A petition for a stay is required to show sufficient justification based on the standards listed below. Copies of the notice of appeal and petition for a stay **must** also be submitted to each party named in this decision and to the Interior Board of Land Appeals and to the appropriate Office of the Solicitor (see 43 CFR 4.413) at the same time the original documents are filed with this office. If you request a stay, you have the burden of proof to demonstrate that a stay should be granted.

Standards for Obtaining a Stay

Except as otherwise provided by law or other pertinent regulation, a petition for a stay of a decision pending appeal shall show sufficient justification based on the following standards:

- (1) The relative harm to the parties if the stay is granted or denied,
- (2) The likelihood of the appellant's success on the merits,
- (3) The likelihood of immediate and irreparable harm if the stay is not granted, and
- (4) Whether the public interest favors granting the stay.

Please include your AMC serial number(s) on all correspondence. If additional information is required, please call Rod Ebert at 602-417-9397.



Rebecca Heick
Deputy State Director
Lands, Minerals, and Energy Division

Enclosure

UNITED STATES
DEPARTMENT OF THE INTERIOR
Bureau of Land Management
Arizona State Office
One North Central Avenue, Suite 800
Phoenix, Arizona 85004-4427

OFFICIAL BUSINESS
PENALTY FOR PRIVATE USE \$300

RECEIVED
BLM AZ STATE OFFICE

2016 DEC 28 P 2:20


PHOENIX, ARIZONA

UNC

33305-6231-0127

CERTIFIED MAIL®

PHOENIX



7014 2870 0000 1115 7509

STEVEN C SIEGEL
2212 BAYVIEW DR
FT LAUDERDALE FL 33305-2810
920/RE/AMC437155

neopost
11/15/2016
US POSTAGE



FIRST-CLASS MAIL

\$06.67⁵

US OFFICIAL MAIL
\$300 Penalty
For Private Use
ZIP 85004


041L11101433

Siegel
11/18

NIXIE 333 5E 1 0012/18/16

RETURN TO SENDER
UNCLAIMED
UNABLE TO FORWARD

BC: 85004442700 *1714-04404-15-37



SENDER: COMPLETE THIS SECTION

- Complete items 1, 2, and 3.
- Print your name and address on the reverse so that we can return the card to you.
- Attach this card to the back of the mailpiece, or on the front if space permits.

1. Article Addressed to:

STEVEN C SIEGEL
 2212 BAYVIEW DR
 FT LAUDERDALE FL 33305-2810



9590 9402 1933 6123 0036 25

2. Article Number (Transfer from service label)

7014 2870 0000 1115 7509

COMPLETE THIS SECTION ON DELIVERY

A. Signature

X

Agent

Addressee

B. Received by (Printed Name)

C. Date of Delivery

D. Is delivery address different from item 1? Yes
 If YES, enter delivery address below: No

3. Service Type

- Adult Signature
- Adult Signature Restricted Delivery
- Certified Mail®
- Certified Mail Restricted Delivery
- Collect on Delivery
- Collect on Delivery Restricted Delivery
- Priority Mail Express®
- Registered Mail™
- Registered Mail Restricted Delivery
- Return Receipt for Merchandise
- Signature Confirmation™
- Signature Confirmation Restricted Delivery



United States Department of the Interior

BUREAU OF LAND MANAGEMENT

Arizona State Office

One North Central Avenue, Suite 800

Phoenix, Arizona 85004-4427

www.blm.gov/az/

NOV 14 2016



In Reply Refer To:
3800 (9200) RE
AMC437155

CERTIFIED MAIL - RETURN RECEIPT REQUESTED No. 7014 2870 0000 1115 7509

DECISION

STEVEN C SIEGEL : This decision affects those claims shown
2212 BAYVIEW DR : in the block below.
FT LAUDERDALE, FL 33305-2810 :

AMC437160
GOLDEN SPUR #3

MINING CLAIMS DECLARED FORFEIT

The mining claims listed above have been declared forfeit as of September 1, 2016, for failure to timely file the required maintenance fee payment or small miner's maintenance fee waiver (waiver).

Claimants are required to pay an annual non-refundable maintenance fee of \$155 per 20 acres or portion thereof, or submit a waiver, on or before September 1 of each year. These requirements were established by 30 U.S.C. 28f-1, as amended, and 43 CFR 3834 and 3835.

Our records do not show receipt of a maintenance fee payment or small miner waiver filed on or before the due date. Therefore, the claims listed above are forfeit.

Reclamation Requirements

This decision does not relieve you of the liability for reclamation of all areas disturbed by your activities on lands covered by the subject mining claim(s) and/or site(s). After you complete the reclamation, you must notify the authorized officer of the appropriate surface managing agency so that the authorized officer may conduct a final site inspection and determine whether you may be released from liability. If you fail to reclaim the land to the satisfaction of the authorized officer, the surface management agency may cite you for noncompliance under its surface management regulations. For land administered by the Bureau of Land Management (BLM), if you fail to

reclaim the land to the satisfaction of the authorized officer as required in 43 CFR Subpart 3809, BLM will issue an order of noncompliance under 43 CFR 3809.601(a). If you fail to comply with the non-compliance order, BLM may take further action under 43 CFR 3809.604. Failure to conduct reclamation is a prohibited act that may subject you to criminal penalties. See 43 CFR 3809.605(h) and 43 CFR 3809.700.

Appeal Procedures

This decision may be appealed to the Interior Board of Land Appeals, Office of the Secretary, in accordance with the regulations contained in 43 CFR, Part 4, and the enclosed Form 1842-1. If an appeal is taken, your notice of appeal must be filed in this office (at the above address) within 30 days from receipt of this decision. The appellant has the burden of showing that the decision appealed from is in error.

If you wish to file a petition pursuant to regulation 43 CFR 4.21 (58 FR 4939, January 19, 1993) for a stay of the effectiveness of this decision during the time that your appeal is being reviewed by the Board, the petition for a stay must accompany your notice of appeal. A petition for a stay is required to show sufficient justification based on the standards listed below. Copies of the notice of appeal and petition for a stay **must** also be submitted to each party named in this decision and to the Interior Board of Land Appeals and to the appropriate Office of the Solicitor (see 43 CFR 4.413) at the same time the original documents are filed with this office. If you request a stay, you have the burden of proof to demonstrate that a stay should be granted.

Standards for Obtaining a Stay

Except as otherwise provided by law or other pertinent regulation, a petition for a stay of a decision pending appeal shall show sufficient justification based on the following standards:

- (1) The relative harm to the parties if the stay is granted or denied,
- (2) The likelihood of the appellant's success on the merits,
- (3) The likelihood of immediate and irreparable harm if the stay is not granted, and
- (4) Whether the public interest favors granting the stay.

Please include your AMC serial number(s) on all correspondence. If additional information is required, please call Rod Ebert at 602-417-9397.

Rebecca Heick
Deputy State Director
Lands, Minerals, and Energy Division

Enclosure



USPS Tracking®

Still Have Questions?

[Browse our FAQs >](#)



[Get Easy Tracking Updates >](#)
Sign up for My USPS.

Tracking Number: **70142870000011157509**

Updated Delivery Day: **Friday, November 18, 2016**

Product & Tracking Information

Postal Product:

Features:

Certified Mail™

DATE & TIME	STATUS OF ITEM	LOCATION
November 18, 2016 , 1:01 pm	Notice Left (No Authorized Recipient Available)	FORT LAUDERDALE, FL 33305

We attempted to deliver your item at 1:01 pm on November 18, 2016 in FORT LAUDERDALE, FL 33305 and a notice was left because an authorized recipient was not available.

November 18, 2016 , 10:17 am	Out for Delivery	FORT LAUDERDALE, FL 33310
November 18, 2016 , 9:51 am	Sorting Complete	FORT LAUDERDALE, FL 33310
November 18, 2016 , 9:08 am	Arrived at Unit	FORT LAUDERDALE, FL 33310
November 17, 2016 , 5:38 pm	Departed USPS Facility	MIAMI, FL 33152
November 17, 2016 , 9:33 am	Arrived at USPS Facility	MIAMI, FL 33152
November 17, 2016 , 7:35 am	In Transit to Destination	
November 16, 2016 , 8:46 am	Departed USPS Facility	PHOENIX, AZ 85026
November 15, 2016 , 6:43 pm	Arrived at USPS Facility	PHOENIX, AZ 85026

Available Actions

[Text Updates](#)

[Email Updates](#)

Track Another Package

Tracking (or receipt) number

[Track It](#)

Manage Incoming Packages

Track all your packages from a dashboard
No tracking numbers necessary



[Sign up for My USPS >](#)

HELPFUL LINKS

[Contact Us](#)
[Site Index](#)
[FAQs](#)

ON ABOUT USPS.COM

[About USPS Home](#)
[Newsroom](#)
[USPS Service Updates](#)
[Forms & Publications](#)
[Government Services](#)
[Careers](#)

OTHER USPS SITES

[Business Customer Gateway](#)
[Postal Inspectors](#)
[Inspector General](#)
[Postal Explorer](#)
[National Postal Museum](#)
[Resources for Developers](#)

LEGAL INFORMATION

[Privacy Policy](#)
[Terms of Use](#)
[FOIA](#)
[No FEAR Act EEO Data](#)

NOTICE!!

These documents have been scanned!

Do not place un-scanned documents beneath this notice!

Do not remove this notice from this file!

GPO Jacket No. 560-102
Print Order 61540
Rise Business Services, LLC
Job=AZ15 5/2/2019



Box Number= AZ15018



Claim Begin-End: AMC437155-AMC437165

3 Transfers



AZ15018-1

AMC437155-AMC437465

AMC 437155

438567

438790

439388

443765

444247

When recorded return to:

Steve Karolyi
PO BOX 74353
Phoenix, AZ 85087

QUIT CLAIM DEED

For consideration of \$10.00 and other valuable considerations, I or we, Steve Karolyi, whose address is PO BOX 74353 Phoenix, AZ 85087, hereby quitclaim to: Joshua Dena
1034 E Ash St
Cottonwood, AZ 86326

all right, title or interest in the following real property situated in Maricopa County, Arizona:

Claim: AMC # 437159 Golden Spur #1 20 Acre Lode Claim
Legal Description: Township 5 N, Range 8 W, Section 15, NE Corridor
Exempt per A.R.S. 11-1134-A6


Executed this this 31st day of July, 2017




Grantor – Steve Karolyi

STATE OF Arizona
COUNTY OF Maricopa

This instrument was acknowledged before me this 31st day of July, 2017 by:



Notary Public
My Commission Expires:

 **ASHLEY SEWELL**
Notary Public - State of Arizona
MARICOPA COUNTY
My Commission Expires
November 5, 2020

ENTERED
AUG 17 2017
BY: fm

2017 AUG 10 P 2:54

①

When recorded return to:

Steve Karolyi
PO BOX 74353
Phoenix, AZ 85087

QUIT CLAIM DEED

For consideration of \$10.00 and other valuable considerations, I or we, Donald Butler, whose address is

7667 Chilcote Hollow Rd. Petersburg, PA 16669, hereby quitclaim to: Steve Karolyi
P.O. Box 74353
Phoenix, AZ 85087

all right, title or interest in the following real property situated in Maricopa County, Arizona:

Claim: AMC # 439394 Brynn Mine 6, 20 Acre Placer Claim
Legal Description: Township 5N, Range 6W, Section 23, SW Corridor
Exempt per A.R.S. 11-1134-A6

Executed this this 28 day of Mar, 2017

Donald Butler

Grantor – Donald Butler


STATE OF Arizona
COUNTY OF Maricopa

State Pennsylvania
County Huntingdon

This instrument was acknowledged before me this 28 day of Mar, 2017 by:

Michele D Rupert
Notary Public

My Commission Expires:



PHOENIX, ARIZONA

2017 AUG 10 P 2:54

RECEIVED

1

When recorded return to:

Steve Karolyi
PO BOX 74353
Phoenix, AZ 85087

QUIT CLAIM DEED

For consideration of \$10.00 and other valuable considerations, I or we, Steve Karolyi, whose address is PO BOX 74353 Phoenix, AZ 85087, hereby quitclaim to: Alan P McGregor
5307 N Thornton Place
Flagstaff, AZ 86004

all right, title or interest in the following real property situated in Yavapai County, Arizona:

AMC # 443765 Gold Gulch #1 20 Acre Placer Claim Township 10N, Range 2E, section 4, SW Corridor
AMC # 443766 Gold Gulch #2 20 Acre Placer Claim Township 10N, Range 2E, section 4, SW Corridor

Exempt per A.R.S. 11-1134-A6

Executed this this 2nd day of August, 2017

[Signature]

Grantor – Steve Karolyi

STATE OF Arizona



COUNTY OF Maricopa

This instrument was acknowledged before me this 2nd day of August, 2017 by:

[Signature]

Notary Public

My Commission Expires: 11/5/2020



PHOENIX, ARIZONA
2017 AUG 10 P 2:54
RECEIVED
3

When recorded return to:

Steve Karolyi
PO BOX 74353
Phoenix, AZ 85087

QUIT CLAIM DEED

For consideration of \$10.00 and other valuable considerations, I or we, Steve Karolyi, whose address is PO BOX 74353 Phoenix, AZ 85087, hereby quitclaim to: Gary Bowen and Jeff Crawford
1735 E Park Ave
Des Moines, IA 50320

all right, title or interest in the following real property situated in Maricopa County, Arizona:

Claim: AMC # 438790 Gold Gem #5, 20 Acre Placer Claim
Legal Description: Township 1 N, Range 8 W, Section 12, NW Corridor
Exempt per A.R.S. 11-1134-A6

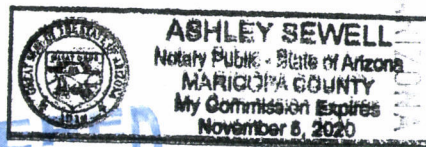
Executed this this 2nd day of August, 2017

[Signature]
Grantor – Steve Karolyi

STATE OF Arizona
COUNTY OF Maricopa

This instrument was acknowledged before me this 2nd day of August, 2017 by:

[Signature]
Notary Public
My Commission Expires: 11/5/2020



ENTERED
AUG 17 2017
BY: [Signature]

2017 AUG 10 P 2:54

(2)

When recorded return to:

Steve Karolyi
PO BOX 74353
Phoenix, AZ 85087

QUIT CLAIM DEED

For consideration of \$10.00 and other valuable considerations, I or we, Steve Karolyi, whose address is

PO BOX 74353 Phoenix, AZ 85087, hereby quitclaim to: Gary Bowen and Jeff Crawford
1735 E Park Ave
Des Moines, IA 50320

all right, title or interest in the following real property situated in La Paz County, Arizona:

Claim: AMC # 438567 Miner's Gold, 20 Acre Lode Claim
Legal Description: Township 5 N, Range 12 W, Section 12, NW Corridor
Exempt per A.R.S. 11-1134-A6

Executed this this 2nd day of August, 2017

[Signature]

Grantor – Steve Karolyi

STATE OF Arizona

COUNTY OF Maricopa

This instrument was acknowledged before me this 2nd day of August, 2017 by:

[Signature]

Notary Public

My Commission Expires:

11/5/2020

[Signature]
ENTERED
AUG 17 2017

ASHLEY SEWELL
Notary Public - State of Arizona
MARICOPA COUNTY
My Commission Expires
November 5, 2020

2017 AUG 10

2

When recorded return to:

Steve Karolyi
PO BOX 74353
Phoenix, AZ 85087

QUIT CLAIM DEED

For consideration of \$10.00 and other valuable considerations, I or we, Steve Karolyi, whose address is

PO BOX 74353 Phoenix, AZ 85087, hereby quitclaim to: Mark Gwilt
5121 N 18th Ave
Phoenix, AZ 85015

all right, title or interest in the following real property situated in Maricopa County, Arizona:

- AMC #444247 Gold Duct #1 20 Acre Lode Claim Township 3N, Range 6W, Section 11 SW corridor
- AMC #444248 Gold Duct #2 20 Acre Lode Claim Township 3N, Range 6W, Section 10 SE corridor
- AMC #444249 Gold Duct #3 20 Acre Lode Claim Township 3N, Range 6W, Section 11 SW and NW corridor
- AMC #444250 Gold Duct #4 20 Acre Lode Claim Township 3N, Range 6W, Section 10 SE and NE corridor
- AMC #444251 Gold Duct #5 20 Acre Lode Claim Township 3N, Range 6W, Section 10 SE corridor
- AMC #444252 Gold Duct #6 20 Acre Lode Claim Township 3N, Range 6W, Section 10 SE corridor
- AMC #444253 Gold Duct #7 20 Acre Lode Claim Township 3N, Range 6W, Section 10 SE corridor
- AMC #444254 Gold Duct #8 20 Acre Lode Claim Township 3N, Range 6W, Section 10 SW and SE corridor
- AMC #444255 Gold Duct #9 20 Acre Lode Claim Township 3N, Range 6W, Section 15 NE and NW corridor
- AMC #444256 Gold Duct #10 20 Acre Lode Claim Township 3N, Range 6W, Section 15 NE corridor

Exempt per A.R.S. 11-1134-A6


Executed this this 4th day of Aug, 2017




Grantor – Steve Karolyi

STATE OF Arizona

COUNTY OF Maricopa



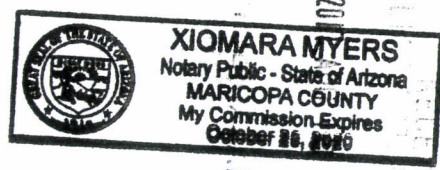
This instrument was acknowledged before me this 4th day of August, 2017 by:



Notary Public

My Commission Expires:

October 20th, 2020
25th



ARIZONA
P 2:54

10

United States Department of the Interior
Bureau of Land Management
 DIV OF LANDS, MINRLS & ENERGY
 ONE N CENTRAL AVE
 PHOENIX, AZ 85004 -4427
 Phone: 602-417-9200

Receipt

No: 3933592

Transaction #: 4043178	
Date of Transaction: 08/11/2017	
CUSTOMER:	
STEVE F KAROLYI PO BOX 74353 PHOENIX,AZ 85087-1006 US	

LINE #	QTY	DESCRIPTION	REMARKS	UNIT PRICE	TOTAL
1	1.00	LOCATABLE MINERALS / MINING CLAIMS- NOT NEW-UNADJUD,ONE AUTH NO. ONLY / MINING CLAIM MONEY RECEIVED CASES: AMC437159/\$180.00	TRF/18	- n/a -	180.00
TOTAL:					\$180.00

PAYMENT INFORMATION			
NOTE: Items will appear on credit card statement as "Bureau of Land Mgmt CO".			
1	AMOUNT:	180.00	POSTMARKED: N/A
	TYPE:	CREDIT CARD	RECEIVED: 08/11/2017
	NAME:	KAROLYI, STEVE F PO BOX 74353 PHOENIX AZ 85087-1006 US	
	CARD NO:	XXXXXXXXXXXX5005	AUTH CODE: 170095
	NAME ON CARD:	STEVE KAROLYI	
	EXPIRES:	01/2020	
	SIGNATURE:		

REMARKS

This receipt was generated by the automated BLM Collections and Billing System and is a paper representation of a portion of the official electronic record contained therein.

AMC 436641
437155
441666

When recorded return to:

Steve Karolyi
PO BOX 74353
Phoenix, AZ 85087

QUIT CLAIM DEED

For consideration of \$10.00 and other valuable considerations, I or we, Steve Karolyi, whose address is PO BOX 74353 Phoenix, AZ 85087, hereby quitclaim to: Jennifer Gwilt
34101 S Luellen Dr
Black Canyon City, AZ 85324

all right, title or interest in the following real property situated in La Paz County, Arizona:

- AMC # 441666 Gold Hub #1, 20 Acre Lode Claim Township 5 N, Range 12 W, section 11, NE corridor
- AMC # 441667 Gold Hub #2, 20 Acre Lode Claim Township 5 N, Range 12 W, section 11, NE corridor
- AMC # 441668 Gold Hub #3, 20 Acre Lode Claim Township 5 N, Range 12 W, section 11, NE corridor
- AMC # 441669 Gold Hub #4, 20 Acre Lode Claim Township 5 N, Range 12 W, section 11, NE corridor
- AMC # 441670 Gold Hub #5, 20 Acre Lode Claim Township 5 N, Range 12 W, section 11, NE and SE corridor
- AMC # 441671 Gold Hub #6, 20 Acre Lode Claim Township 5 N, Range 12 W, section 11, NE, SE, NW, and SW corridor
- AMC # 441672 Gold Hub #7, 20 Acre Lode Claim Township 5 N, Range 12 W, section 11, NE and NW corridor
- AMC # 441673 Gold Hub #8, 20 Acre Lode Claim Township 5 N, Range 12 W, section 11, NE and NW corridor
- AMC # 441674 Gold Hub #9, 20 Acre Lode Claim Township 5 N, Range 12 W, section 11, NE and NW corridor
- AMC # 441675 Gold Hub #10, 20 Acre Lode Claim Township 5 N, Range 12 W, section 11, NE and NW corridor

Exempt per A.R.S. 11-1134-A6

Executed this this 20th day of July, 2017

[Handwritten signature of Steve Karolyi]

Grantor - Steve Karolyi

STATE OF Arizona


COUNTY OF Maricopa

This instrument was acknowledged before me this 20th day of July, 2017 by:

[Handwritten signature of Notary Public]

Notary Public

My Commission Expires: NOV. 5. 2020



RECEIVED
2017 JUL 27 P 3:30
PHOENIX, ARIZONA

ENTERED
AUG 02 2017
BY: Rm

10

When recorded return to:

Steve Karolyi
PO BOX 74353
Phoenix, AZ 85087

QUIT CLAIM DEED

For consideration of \$10.00 and other valuable considerations, I or we, Steve Karolyi, whose address is PO BOX 74353 Phoenix, AZ 85087, hereby quitclaim to: Loyal Kuhn
162 Mona St
Myrtle Creek, OR 97457

all right, title or interest in the following real property situated in Maricopa County, Arizona:

AMC # 436641 Inca Gold #1, 20 Acre Lode Claim Township 4 N, Range 7 W, Section 21, NE Corridor
AMC # 436642 Inca Gold #2, 20 acre Lode claim Township 4 N, Range 7 W, Section 21, NE Corridor
Exempt per A.R.S. 11-1134-A6


Executed this this 15 day of JULY, 2017



Grantor - Steve Karolyi


STATE OF Arizona
COUNTY OF Maricopa

This instrument was acknowledged before me this 15 day of JULY, 2017 by:



Notary Public

My Commission Expires: Dec 31 2018



ENTERED
AUG 02 2017
BY: km

RECEIVED
BLM AZ STATE OFFICE
2017 JUL 27 P 3:30
PHOENIX, ARIZONA

When recorded return to:

Steve Karolyi
PO BOX 74353
Phoenix, AZ 85087

QUIT CLAIM DEED

For consideration of \$10.00 and other valuable considerations, I or we, Steve Karolyi, whose address is PO BOX 74353 Phoenix, AZ 85087, hereby quitclaim to: Franklin Hoover
1260 W Schultz Pass Rd
Flagstaff, AZ 86001

all right, title or interest in the following real property situated in Maricopa County, Arizona:

Claim: AMC # 437161 Golden Spur #4 20 Acre Lode Claim
Legal Description: Township 5 N, Range 8 W, Section 10, SE Corridor
Exempt per A.R.S. 11-1134-A6

Executed this this 15 day of JULY, 2017




Grantor - Steve Karolyi

STATE OF Arizona
COUNTY OF Maricopa


RECEIVED
DLH & ASSOCIATES
2017 JUL 27 P 3:30
TOLSON, ARIZONA


This instrument was acknowledged before me this 15 day of JULY, 2017 by:



Notary Public

My Commission Expires: Dec 31, 2018



ENTERED
AUG 02 2017
RV. 

①

**United States Department of the Interior
Bureau of Land Management**
DIV OF LANDS, MINRLS & ENERGY
ONE N CENTRAL AVE
PHOENIX, AZ 85004 -4427
Phone: 602-417-9200

Receipt

No: 3912772

Transaction #: 4022211	
Date of Transaction: 07/31/2017	
CUSTOMER:	
STEVE F KAROLYI PO BOX 74353 PHOENIX, AZ 85087-1006 US	

LINE #	QTY	DESCRIPTION	REMARKS	UNIT PRICE	TOTAL
1	1.00	LOCATABLE MINERALS / MINING CLAIMS- NOT NEW-UNADJUD, ONE AUTH NO. ONLY / MINING CLAIM MONEY RECEIVED CASES: AMC441666/\$130.00	TRF/13	- n/a -	130.00
TOTAL:					\$130.00

PAYMENT INFORMATION			
NOTE: Items will appear on credit card statement as "Bureau of Land Mgmt CO".			
1	AMOUNT:	130.00	POSTMARKED: N/A
	TYPE:	CREDIT CARD	RECEIVED: 07/31/2017
	NAME:	KAROLYI, STEVE F PO BOX 74353 PHOENIX AZ 85087-1006 US	
	CARD NO:	XXXXXXXXXXXX5005	AUTH CODE: 105072
	NAME ON CARD:	STEVE KAROLYI	
	EXPIRES:	01/2020	
	SIGNATURE:		

REMARKS

This receipt was generated by the automated BLM Collections and Billing System and is a paper representation of a portion of the official electronic record contained therein.

437155

When recorded return to:

Steve Karolyi
PO BOX 74353
Phoenix, AZ 85087

QUIT CLAIM DEED

For consideration of \$10.00 and other valuable considerations, I or we, Steve Karolyi, whose address is
PO Box 74353 Phoenix, AZ 85087, hereby quitclaim to: Edward Lawrence
16914 W. Nottingham Way
Surprise, AZ 85374

all right, title or interest in the following real property situated in Yavapai County, Arizona:

Claim: AMC # 437155 Ed's Mine, 20 Acre Lode Claim
AMC # 437156 Ed's Mine #1, 20 Acre Lode Claim
AMC # 437157 Ed's Mine #2, 20 Acre Lode Claim

Legal Description: Township 11N, Range 2E, Section 33 & 34, SE, NE & SW Corridor
Exempt per A.R.S. 11-1134-A6

Executed this this 23 day of August, 2016




Grantor - Steve Karolyi

STATE OF Arizona
COUNTY OF Maricopa


RECEIVED
BLM AZ STATE OFFICE
2016 SEP - 1 P 1:49
PHOENIX, ARIZONA

NO. OF CLAIMS 3
AMOUNT \$30.00
RECEIPT NO. 3650112
INIT. EM
** BLM-ASO**

This instrument was acknowledged before me this 23 day of August, 2016 by:


Notary Public

My Commission Expires: Dec 31, 2018



United States Department of the Interior
Bureau of Land Management
 DIV OF LANDS, MINRLS & ENERGY
 ONE N CENTRAL AVE
 PHOENIX, AZ 85004 -4427
 Phone: 602-417-9200

Receipt

No: 3650112

Transaction #: 3754120	
Date of Transaction: 09/01/2016	
CUSTOMER:	
STEVE F KAROLYI PO BOX 74353 PHOENIX,AZ 85087-1006 US	

LINE #	QTY	DESCRIPTION	REMARKS	UNIT PRICE	TOTAL
1	1.00	LOCATABLE MINERALS / MINING CLAIMS- NOT NEW-UNADJUD,ONE AUTH NO. ONLY / MINING CLAIM MONEY RECEIVED CASES: AMC437155/\$30.00	TRF & 2017 WAIV (3)	- n/a -	30.00
TOTAL:					\$30.00

PAYMENT INFORMATION				
1	AMOUNT:	30.00	POSTMARKED:	N/A
	TYPE:	CASH	RECEIVED:	09/01/2016
	NAME:	LAWRENCE, EDWARD 16914 W NOTTINGHAM WAY SURPRISE AZ 85374 US		

REMARKS

This receipt was generated by the automated BLM Collections and Billing System and is a paper representation of a portion of the official electronic record contained therein.

ENTERED
SEP - 7 2016
 BY: 

Mine Finder Gold & Ranger Gold Exploration LLC

RECEIVED
BLM AZ STATE OFFICE

2016 AUG 29 P 3 14

Attention: Bureau of Land Management

PHOENIX, ARIZONA

406377

430602

430617

436733

436742

437075

437155

438224

Sincerely,



Steve Karolyi

(623) 374-5413

When recorded return to:

Steve Karolyi
PO BOX 74353
Phoenix, AZ 85087

QUIT CLAIM DEED

For consideration of \$10.00 and other valuable considerations, I or we, Steve Karolyi, whose address is PO Box 74353 Phoenix, AZ 85087, hereby quitclaim to: Ronald Forrester
594 Sawdust Rd. #323
Spring, TX 77380

(1)

all right, title or interest in the following real property situated in Yavapai County, Arizona:

Claim: AMC # 430623 Golden Schist #2, 20 Acre Lode Claim
Legal Description: Township 10N, Range 2E, Section 7, SE Corridor
Exempt per A.R.S. 11-1134-A6

Executed this this 23 day of August, 2016

[Signature]

Grantor – Steve Karolyi


STATE OF Arizona
COUNTY OF Maricopa

This instrument was acknowledged before me this 23 day of August, 2016 by:

[Signature]

Notary Public

My Commission Expires: Dec 31, 2018



When recorded return to:

Steve Karolyi
PO BOX 74353
Phoenix, AZ 85087

RECEIVED
BLM AZ STATE OFFICE

2016 AUG 29 P 3:14

PHOENIX, ARIZONA

QUIT CLAIM DEED

For consideration of \$10.00 and other valuable considerations, I or we, Steve Karolyi, whose address is

PO Box 74353 Phoenix, AZ 85087, hereby quitclaim to: Thomas Burke
3291 W. 4060 S.
West Valley City, UT 84119


all right, title or interest in the following real property situated in Yavapai County, Arizona:

5

- Claim: AMC # 430603 Cortez #4, 20 Acre Lode Claim
- AMC # 430604 Cortez #5, 20 Acre Lode Claim
- AMC # 430605 Cortez #6, 20 Acre Lode Claim
- AMC # 430606 Cortez #7, 20 Acre Lode Claim
- AMC # 430607 Cortez #8, 20 Acre Lode Claim

Legal Description: Township 11N & 10N, Range 2E, Section 3 & 34, NW & SW Corridor
Exempt per A.R.S. 11-1134-A6


Executed this this 23 day of August, 2016


Grantor - Steve Karolyi

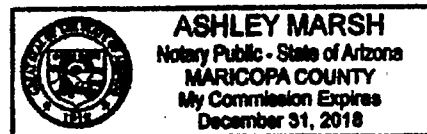
STATE OF Arizona

COUNTY OF Maricopa

This instrument was acknowledged before me this 23 day of August, 2016 by:


Notary Public

My Commission Expires: Dec 31, 2018



When recorded return to:

Steve Karolyi
PO BOX 74353
Phoenix, AZ 85087

RECEIVED
BLM AZ STATE OFFICE
2016 AUG 29 P 3:14
PHOENIX, ARIZONA

QUIT CLAIM DEED


For consideration of \$10.00 and other valuable considerations, I or we, Steve Karolyi, whose address is PO Box 74353 Phoenix, AZ 85087, hereby quitclaim to: Ronald Forrester
594 Sawdust Rd. #323
Spring, TX 77380

①

all right, title or interest in the following real property situated in Yavapai County, Arizona:

Claim: AMC # 437079 Treasure Wash #3, 20 Acre Lode Claim
Legal Description: Township 10N, Range 2E, Section 8, SW Corridor
Exempt per A.R.S. 11-1134-A6


Executed this this 23 day of August 2016



Grantor – Steve Karolyi

STATE OF Arizona
COUNTY OF Maricopa

This instrument was acknowledged before me this 23 day of August 2016 by:



Notary Public

My Commission Expires: Dec 31, 2018



When recorded return to:

Steve Karolyi
PO BOX 74353
Phoenix, AZ 85087

RECEIVED
BLM AZ STATE OFFICE
2016 AUG 29 P 3:14
PHOENIX, ARIZONA

QUIT CLAIM DEED

For consideration of \$10.00 and other valuable considerations, I or we, Steve Karolyi, whose address is

PO Box 74353 Phoenix, AZ 85087, hereby quitclaim to: John & Lori Ward
70 Wellington Village Dr. #29
Bristol, NH 03222

all right, title or interest in the following real property situated in Maricopa County, Arizona:

(2)

Claim: AMC # 437162 Golden Spur #5, 20 Acre Lode Claim
Legal Description: Township 5N, Range 8W, Section 10, SE Corridor
Exempt per A.R.S. 11-1134-A6

Executed this this 23 day of August, 2016




Grantor - Steve Karolyi

STATE OF Arizona

COUNTY OF Maricopa

This instrument was acknowledged before me this 23 day of August 2016 by:



Notary Public

My Commission Expires: Dec 31, 2018



When recorded return to:

Steve Karolyi
PO BOX 74353
Phoenix, AZ 85087

RECEIVED
BLM AZ STATE OFFICE
2016 AUG 29 P 3:14
PHOENIX, ARIZONA

QUIT CLAIM DEED

For consideration of \$10.00 and other valuable considerations, I or we, Steve Karolyi, whose address is PO Box 74353 Phoenix, AZ 85087, hereby quitclaim to: Ronald Forrester
594 Sawdust Rd. #323
Spring, TX 77380

(1)

all right, title or interest in the following real property situated in Yavapai County, Arizona:

Claim: AMC # 437164 Karen #1, 20 Acre Lode Claim
Legal Description: Township 10N, Range 2E, Section 7, SE & NE Corridor
Exempt per A.R.S. 11-1134-A6


Executed this this 23 day of August, 2016



Grantor – Steve Karolyi


STATE OF Arizona
COUNTY OF Maricopa

This instrument was acknowledged before me this 23 day of August, 2016 by:



Notary Public

My Commission Expires: DEC 31, 2018

 **ASHLEY MARSH**
Notary Public - State of Arizona
MARICOPA COUNTY
My Commission Expires
December 31, 2018

UNITED STATES
DEPARTMENT OF THE INTERIOR
BUREAU OF LAND MANAGEMENT

RECEIVED
BLM AZ STATE OFFICE
2016 AUG 29 P 3 15

Relinquishment of Mining Claim(s)

I (We) Steve Karolyi
P.O. Box 74353 Phoenix, AZ 85087

PHOENIX, ARIZONA

Hereby relinquish and abandon all right, title, and interest in the following described mining claim(s):

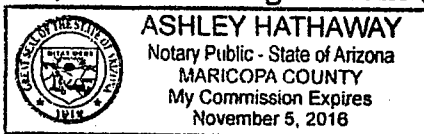
Names of Claim(s)	Description of land (approximate legal description of lode claim(s))	Dates of Original, Supplemental, and Amended Locations	Volume and Page where recorded: County of _____ State _____
AMC 406395	5N12W Sec 14	12/30/10	
AMC 436733	11N 2E Sec 7	12/15/15	
AMC 436734	11N 2E Sec 7	12/15/15	
AMC 438224	11 1/2 N 1E Sec 25/36	4/4/16	
AMC 438225	11 1/2 N 1E Sec 25/36	4/4/16	
AMC 436743	10 N 2E Sec 6	12/16/15	
AMC 437163	10 N 2E Sec 7	3/14/16	

Date: 8/20/2016

State of: Arizona

County of: Maricopa ss.

On this 20th Day of August, in the year 2016
before me, Ashley Hathaway, a notary public, personally appeared Steve Karolyi, known to me (or proved to me on the oath of me) to be the person whose name is subscribed to the within instrument, and acknowledged that he (she or they) executed the same.



(Notary Public in and for the State of Arizona
County of Maricopa)

My commission expires:

Nov. 5. 2016

United States Department of the Interior
Bureau of Land Management
 DIV OF LANDS, MINRLS & ENERGY
 ONE N CENTRAL AVE
 PHOENIX, AZ 85004 -4427
 Phone: 602-417-9200

Receipt

No: 3646647

Transaction #: 3750630	
Date of Transaction: 08/30/2016	
CUSTOMER:	
STEVE F KAROLYI PO BOX 74353 PHOENIX, AZ 85087-1006 US	

LINE #	QTY	DESCRIPTION	REMARKS	UNIT PRICE	TOTAL
1	1.00	LOCATABLE MINERALS / MINING CLAIMS- NOT NEW-UNADJUD, ONE AUTH NO. ONLY / MINING CLAIM MONEY RECEIVED CASES: AMC430623/\$100.00	QCD - 10	- n/a -	100.00
TOTAL:					\$100.00

PAYMENT INFORMATION			
NOTE: Items will appear on credit card statement as "Bureau of Land Mgmt CO".			
1	AMOUNT:	100.00	POSTMARKED: N/A
	TYPE:	CREDIT CARD	RECEIVED: 08/30/2016
	NAME:	KAROLYI, STEVE F PO BOX 74353 PHOENIX AZ 85087-1006 US	
	CARD NO:	XXXXXXXXXXXX5005	AUTH CODE: 107752
	NAME ON CARD:	STEVE KAROYLI	
	EXPIRES:	01/2020	
	SIGNATURE:		

REMARKS

This receipt was generated by the automated BLM Collections and Billing System and is a paper representation of a portion of the official electronic record contained therein.

ENTERED
 SEP - 1 2016
 BY: *[Signature]*

Mine Finder Gold

Ranger Gold Exploration
P.O. Box 74353
Phoenix, AZ 85087



PHOENIX AZ 852

27 AUG 2016 PM 11

1963 Chevrolet
FOREVER USA

1958 International Harvester D-5
FOREVER USA



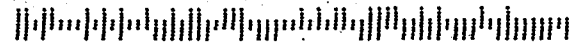
Bureau of Land Management
One North Central Ave. Ste 800
Phoenix, AZ 85004

PHOENIX, ARIZONA

AUG 29 P 3:14

RECEIVED
BLM AZ STATE OFFICE

85004-442700



Mine Finder Gold & Ranger Gold Exploration LLC

Attention: Bureau of Land Management

430355
434011
436468
437155

Please use the American Express credit card on file.

Sincerely,



Steve Karoly

3.25.16

(623) 374-5413

ENTERED
MAR 25 2016
3:42
JR

When recorded return to:

Steve Karolyi
PO BOX 74353
Phoenix, AZ 85087

QUIT CLAIM DEED

For consideration of \$10.00 and other valuable considerations, I or we, Steve Karolyi, whose address is

PO Box 74353 Phoenix, AZ 85087, hereby quitclaim to: Plus Hsu
25601 Sierra Calmo Ct.
Moreno Valley, CA 92551

all right, title or interest in the following real property situated in Maricopa County, Arizona:

Claim: AMC # 430358 Copper Rock #2, 20 Acre Lode Claim
Legal Description: Township 5N, Range 8W, Section 14/23, SW & NW Corridor
Exempt per A.R.S. 11-1134-A6

Executed this this 18 day of March, 2016




Grantor - Steve Karolyi

STATE OF Arizona
COUNTY OF Maricopa

RECEIVED
PLM AND STATE OFFICE
2016 MAR 28 P 3:43
PHOENIX, ARIZONA

This instrument was acknowledged before me this 18 day of March, 2016 by:



Notary Public

My Commission Expires: Dec 31, 2018



When recorded return to:

Steve Karolyi
PO BOX 74353
Phoenix, AZ 85087

QUIT CLAIM DEED


For consideration of \$10.00 and other valuable considerations, I or we, Steve Karolyi, whose address is

PO Box 74353 Phoenix, AZ 85087, hereby quitclaim to: John Hobbs
1600 Walnut Ave.
Cisco, TX 76437

all right, title or interest in the following real property situated in Yavapai County, Arizona:

Claim: AMC # 434015 Copper Spring Gold #5, 20 Acre Lode Claim
Legal Description: Township 10N, Range 4E, Section 33/34, NW & SW Corridors
Exempt per A.R.S. 11-1134-A6

Executed this this 22 day of March, 2016




Grantor - Steve Karolyi

STATE OF Arizona
COUNTY OF Maricopa

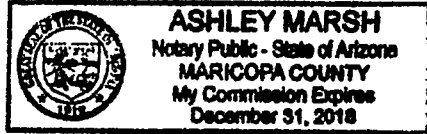
RECEIVED
DLM ASSOCIATE OFFICE
2016 MAR 28 P 3:43
PHOENIX, ARIZONA

This instrument was acknowledged before me this 22 day of March, 2016 by:



Notary Public

My Commission Expires: Dec 31, 2018



①

When recorded return to:

Steve Karolyi
PO BOX 74353
Phoenix, AZ 85087

QUIT CLAIM DEED


For consideration of \$10.00 and other valuable considerations, I or we, Steve Karolyi, whose address is

PO Box 74353 Phoenix, AZ 85087, hereby quitclaim to: Fred Yahne
777 McGees Landing
Hemphill, TX 75948

all right, title or interest in the following real property situated in La Paz County, Arizona:

Claim: AMC # 436468, Wyatt's Gold #3, 20 Acre Lode Claim
Legal Description: Township 4N, Range 13W, Section 1, SE Corridor
Exempt per A.R.S. 11-1134-A6

Executed this this 22 day of March, 2016




Grantor - Steve Karolyi

STATE OF Arizona
COUNTY OF Maricopa

RECEIVED
ELM COUNTY OFFICE
2016 MAR 28 P 3:43
PHOENIX, ARIZONA

This instrument was acknowledged before me this 22 day of March 2016 by:



Notary Public

My Commission Expires: Dec 31, 2018



①

When recorded return to:

Steve Karolyi
PO BOX 74353
Phoenix, AZ 85087

QUIT CLAIM DEED

For consideration of \$10.00 and other valuable considerations, I or we, Steve Karolyi, whose address is PO Box 74353 Phoenix, AZ 85087, hereby quitclaim to: Larry & Phyllis Duncil
400 Goodwill Rd.
Cleveland, TN 37323

all right, title or interest in the following real property situated in Yavapai County, Arizona:

Claim: AMC # 437158 Gold Creek, 20 Acre Lode Claim
Legal Description: Township 10N, Range 2E, Section 7, SW & SE Corridor
Exempt per A.R.S. 11-1134-A6

Executed this this 18 day of March, 2016




Grantor – Steve Karolyi

STATE OF Arizona
COUNTY OF Maricopa

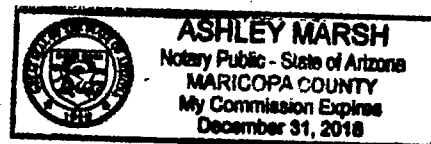
RECEIVED
PLM & ASSOCIATES OFFICE
2016 MAR 28 P 3:43
PHOENIX, ARIZONA

This instrument was acknowledged before me this 18 day of March 2016 by:



Notary Public

My Commission Expires: Dec 31, 2018



When recorded return to:

Steve Karolyi
PO BOX 74353
Phoenix, AZ 85087

QUIT CLAIM DEED


For consideration of \$10.00 and other valuable considerations, I or we, Steve Karolyi, whose address is

PO Box 74353 Phoenix, AZ 85087, hereby quitclaim to: Dr. Steven C. Siegel
2212 Bayview Dr.
Ft. Lauderdale, FL 33305

all right, title or interest in the following real property situated in Maricopa County, Arizona:

Claim: AMC # 437160 Golden Spur #3, 20 Acre Lode Claim
Legal Description: Township 5N, Range 8W, Section 10, SE Corridor
Exempt per A.R.S. 11-1134-A6

Executed this this 18 day of March, 2016



Grantor - Steve Karolyi

STATE OF Arizona

COUNTY OF Maricopa

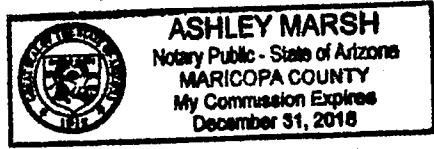
RECEIVED
BLM AZ DISTRICT OFFICE
2016 MAR 28 P 3:43
PHOENIX, ARIZONA

This instrument was acknowledged before me this 18 day of March, 2016 by:



Notary Public

My Commission Expires: Dec 31, 2018


ASHLEY MARSH
Notary Public - State of Arizona
MARICOPA COUNTY
My Commission Expires
December 31, 2018

①

When recorded return to:

Steve Karolyi
PO BOX 74353
Phoenix, AZ 85087


QUIT CLAIM DEED

For consideration of \$10.00 and other valuable considerations, I or we, Steve Karolyi, whose address is PO Box 74353 Phoenix, AZ 85087, hereby quitclaim to: Joshua & Erica Martindale
605 N Troutman St.
Kewanna, IN 46939

all right, title or interest in the following real property situated in Maricopa County, Arizona:

Claim: AMC # 437165 Orion's Luck, 20 Acre Lode Claim
Legal Description: Township 5N, Range 8W, Section 10, SE Corridor
Exempt per A.R.S. 11-1134-A6

Executed this this 18 day of March, 2016




Grantor - Steve Karolyi

STATE OF Arizona

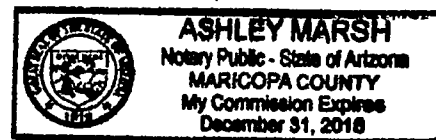
COUNTY OF Maricopa

This instrument was acknowledged before me this 18 day of March 2016 by:



Notary Public

My Commission Expires: Dec 31, 2018



RECEIVED
PLM NOTARY OFFICE
2016 MAR 28 P 3:43
PHOENIX, ARIZONA

Mine Finder Gold
Ranger Gold Exploration
PO Box 74353
Phoenix, Az 85087

RECEIVED
FLM DISTRICT OFFICE

2016 MAR 28 P 3:42

PHOENIX, ARIZONA



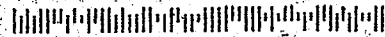
1022



85004

U.S. POSTAGE
PAID
BLACK CANYON CITY, AZ
65324
MAR 25, 16
AMOUNT
\$1.42
R2304W119365-02

Bureau of Land Management
One North Central Ave. Suite 800
Phoenix, Az 85004



United States Department of the Interior
Bureau of Land Management
 LANDS/RECREATION & PLANNING
 ONE N CENTRAL AVE
 PHOENIX, AZ 85004 -2203
 Phone: 602-417-9200

Receipt

No: 3523127

Transaction #: 3625072	
Date of Transaction: 03/29/2016	
CUSTOMER:	
STEVE F KAROLYI PO BOX 74353 PHOENIX, AZ 85087-1006 US	

LINE #	QTY	DESCRIPTION	REMARKS	UNIT PRICE	TOTAL
1	1.00	LOCATABLE MINERALS / MINING CLAIMS- NOT NEW-UNADJUD, ONE AUTH NO. ONLY / MINING CLAIM MONEY RECEIVED CASES: AMC437160/\$80.00	QCD - 8	- n/a -	80.00
2	1.00	LOCATABLE MINERALS / MINING CLAIMS- NOT NEW-UNADJUD, ONE AUTH NO. ONLY / MINING CLAIM MONEY RECEIVED CASES: AMC433823/\$10.00	AMENDMENT - 1	- n/a -	10.00
TOTAL:					\$90.00

PAYMENT INFORMATION			
NOTE: Items will appear on credit card statement as "Bureau of Land Mgmt CO".			
1	AMOUNT:	90.00	POSTMARKED: N/A
	TYPE:	CREDIT CARD	RECEIVED: 03/28/2016
	NAME:	KAROLYI, STEVE F PO BOX 74353 PHOENIX AZ 85087-1006 US	
	CARD NO:	XXXXXXXXXXXX5005	AUTH CODE: 103084
	NAME ON CARD:	STEVE KAROLYI	
	EXPIRES:	01/2020	
	SIGNATURE:		

NOTICE!!

These documents have been scanned!

Do not place un-scanned documents beneath this notice!

Do not remove this notice from this file!

GPO Jacket No. 560-102
Print Order 61540
Rise Business Services, LLC
Job=AZ15 5/2/2019



Box Number= AZ15018



Claim Begin-End: AMC437155-AMC437165

4 Annual Filings



AZ15018-1

AMC437155-AMC437465

DEPARTMENT OF THE INTERIOR
BUREAU OF LAND MANAGEMENT
MINING CLAIMS

Run Date/Time: 9/11/2018

MC Maintenance Fees Paid Through the BLM Pay Portal
(by Date Paid)

Page 599 Of 723

CBS Receipt: 4251047

Printed For Lead File # AMC437155

Agency Tracking ID: 1535683407

Assessment Year: 2019

Paid On: 8/31/2018

Number of BLM Serial Nr: 1

Total Amount Paid: \$155.00

Claim Name	BLM Serial No	Lead File No	Amount Paid
GOLDEN SPUR #5	AMC437162	AMC437155	\$155.00

United States Department of the Interior

Bureau of Land Management

BUSINESS & SUPPORT SVCS DIV

ONE N CENTRAL AVE SUITE 800

PHOENIX, AZ 85004 -4427

Phone: 602-417-9200

Receipt

No:

4251047

Transaction #: 4366555	
Date of Transaction: 08/30/2018	
CUSTOMER:	
JOHN E. WARD 5243 W. WHITTEN ST CHANDLER, AZ 85226 US	

LINE #	QTY	DESCRIPTION	REMARKS	UNIT PRICE	TOTAL
1	1.00	LOCATABLE MINERALS / MINING CLAIMS-NOT NEW-UNADJUD, ONE AUTH NO. ONLY / MINING CLAIM MONEY RECEIVED CASES: AMC437162/\$155.00		- n/a -	155.00
TOTAL:					\$155.00

PAYMENT INFORMATION			
NOTE: Items will appear on credit card statement as "BLM O Mining Claim".			
1	AMOUNT:	155.00	POSTMARKED: N/A
	TYPE:	CREDIT CARD	RECEIVED: 08/30/2018
	NAME:	JOHN E. WARD 5243 W. WHITTEN ST CHANDLER AZ 85226 US	
	CARD NO:	XXXXXXXXXXXX1864	AUTH CODE: 020906
	NAME ON CARD:	JOHN E. WARD	
	SIGNATURE:		

\ REMARKS

This receipt was generated by the automated BLM Collections and Billing System and is a paper representation of a portion of the official electronic record contained therein.

DEPARTMENT OF THE INTERIOR
BUREAU OF LAND MANAGEMENT
MINING CLAIMS

Run Date/Time: 8/20/2018

MC Maintenance Fees Paid Through the BLM Pay Portal
(by Date Paid)

Page 239 Of 316

CBS Receipt: 4236493

Printed For Lead File # AMC437155

Agency Tracking ID: 1534358592

Assessment Year: 2019

Paid On: 8/15/2018

Number of BLM Serial Nr: 1

Total Amount Paid: \$155.00

Claim Name	BLM Serial No	Lead File No	Amount Paid
GOLD CREEK	AMC437158	AMC437155	\$155.00

**United States Department of the Interior
Bureau of Land Management
BUSINESS & SUPPORT SVCS DIV
ONE N CENTRAL AVE SUITE 800
PHOENIX, AZ 85004 -4427
Phone: 602-417-9200**

Receipt

No: 4236493

Transaction #: 4351865	
Date of Transaction: 08/15/2018	
CUSTOMER:	
LARRY WAYNE DUNCIL 400 GOODWILL RD SE CLEVELAND, TN 37323 US	

LINE #	QTY	DESCRIPTION	REMARKS	UNIT PRICE	TOTAL
1	1.00	LOCATABLE MINERALS / MINING CLAIMS- NOT NEW-UNADJUD, ONE AUTH NO. ONLY / MINING CLAIM MONEY RECEIVED CASES: AMC437158/\$155.00		- n/a -	155.00
TOTAL:					\$155.00

PAYMENT INFORMATION			
NOTE: Items will appear on credit card statement as "BLM O Mining Claim".			
1	AMOUNT:	155.00	POSTMARKED: N/A
	TYPE:	CREDIT CARD	RECEIVED: 08/15/2018
	NAME:	LARRY WAYNE DUNCIL 400 GOODWILL RD SE CLEVELAND TN 37323 US	
	CARD NO:	XXXXXXXXXXXX7031	AUTH CODE: 183600
	NAME ON CARD:	LARRY WAYNE DUNCIL	
	SIGNATURE:		

REMARKS

This receipt was generated by the automated BLM Collections and Billing System and is a paper representation of a portion of the official electronic record contained therein.

Run Date: 07/23/18

Run Time: 04:31 PM

**DEPARTMENT OF THE INTERIOR
BUREAU OF LAND MANAGEMENT
MINING CLAIMS**

MC Maintenance Fees Paid Through the BLM Pay Portal

CBS Receipt: 4216422

Printed For Lead File # AMC437155

Agency Tracking ID: 1532131483

Assessment Year: 2019

Number of BLM Serial Nr: 2

Paid On: 07/20/2018

Total Amount Paid: \$310.00

Claim Name	BLM Serial No	Lead File No	Amount Paid
GOLD GEM #4	AMC435959	AMC435956	\$155.00
ORIONS LUCK	AMC437165	AMC437155	\$155.00

United States Department of the Interior
Bureau of Land Management
 BUSINESS & SUPPORT SVCS DIV
 ONE N CENTRAL AVE SUITE 800
 PHOENIX, AZ 85004 -4427
 Phone: 602-417-9200

Receipt

No: 4216422

Transaction #: 4331552	
Date of Transaction: 07/20/2018	
CUSTOMER:	
JOSHUA MARTINDALE 605 N. TROUTMAN ST. KEWANNA, IN 46939 US	

LINE #	QTY	DESCRIPTION	REMARKS	UNIT PRICE	TOTAL
1	1.00	LOCATABLE MINERALS / MINING CLAIMS- NOT NEW-UNADJUD, ONE AUTH NO. ONLY / MINING CLAIM MONEY RECEIVED CASES: AMC435959/\$310.00		- n/a -	310.00
TOTAL:					\$310.00

PAYMENT INFORMATION					
NOTE: Items will appear on credit card statement as "BLM O Mining Claim".					
1	AMOUNT:	310.00	POSTMARKED:	N/A	
	TYPE:	CREDIT CARD	RECEIVED:	07/20/2018	
	NAME:	JOSHUA MARTINDALE 605 N. TROUTMAN ST. KEWANNA IN 46939 US			
	CARD NO:	XXXXXXXXXXXX5423	AUTH CODE:	08221C	
	NAME ON CARD:	JOSHUA MARTINDALE			
	SIGNATURE:				

REMARKS

This receipt was generated by the automated BLM Collections and Billing System and is a paper representation of a portion of the official electronic record contained therein.

Run Date: 09/05/17

Run Time: 02:33 PM

**DEPARTMENT OF THE INTERIOR
BUREAU OF LAND MANAGEMENT
MINING CLAIMS**

MC Maintenance Fees Paid Through the BLM Pay Portal

CBS Receipt: 3969989

Printed For Lead File # **AMC437155**

Agency Tracking ID: 1504307030

Assessment Year: 2018, 2019

Number of BLM Serial Nr: 2

Paid On: 09/01/2017

Total Amount Paid: \$310.00

Claim Name	BLM Serial No	Lead File No	Amount Paid
GOLDEN SPUR #1	AMC437159	AMC437155	\$310.00

**United States Department of the Interior
Bureau of Land Management
BUSINESS & SUPPORT SVCS DIV
ONE N CENTRAL AVE SUITE 800
PHOENIX, AZ 85004 -4427
Phone: 602-417-9200**

Receipt

No: 3969989

Transaction #: 4079901	
Date of Transaction: 09/01/2017	
CUSTOMER:	
JOSHUA DENA 1034 E. ASH ST. COTTONWOOD, AZ 86326 US	

LINE #	QTY	DESCRIPTION	REMARKS	UNIT PRICE	TOTAL
1	1.00	LOCATABLE MINERALS / MINING CLAIMS- NOT NEW-UNADJUD, ONE AUTH NO. ONLY / MINING CLAIM MONEY RECEIVED CASES: AMC437159/\$155.00		- n/a -	155.00
TOTAL:					\$155.00

PAYMENT INFORMATION			
NOTE: Items will appear on credit card statement as "BLM O Mining Claim".			
1	AMOUNT:	155.00	POSTMARKED: N/A
	TYPE:	CREDIT CARD	RECEIVED: 09/01/2017
	NAME:	JOSHUA DENA 1034 E. ASH ST. COTTONWOOD AZ 86326 US	
	CARD NO:	XXXXXXXXXXXX6118	AUTH CODE: 060519
	NAME ON CARD:	JOSHUA DENA	
	EXPIRES:	01/2020	
	SIGNATURE:		

REMARKS

This receipt was generated by the automated BLM Collections and Billing System and is a paper representation of a portion of the official electronic record contained therein.

Run Date: 09/05/17

Run Time: 02:33 PM

**DEPARTMENT OF THE INTERIOR
BUREAU OF LAND MANAGEMENT
MINING CLAIMS**

MC Maintenance Fees Paid Through the BLM Pay Portal

CBS Receipt: 3969929

Printed For Lead File # AMC437155

Agency Tracking ID: 1504247772

Assessment Year: 2018, 2019

Number of BLM Serial Nr: 6

Paid On: 09/01/2017

Total Amount Paid: \$930.00

Claim Name	BLM Serial No	Lead File No	Amount Paid
EDS MINE	AMC437155	AMC437155	\$310.00
EDS MINE #1	AMC437156	AMC437155	\$310.00
EDS MINE #2	AMC437157	AMC437155	\$310.00

**United States Department of the Interior
Bureau of Land Management
BUSINESS & SUPPORT SVCS DIV
ONE N CENTRAL AVE SUITE 800
PHOENIX, AZ 85004 -4427
Phone: 602-417-9200**

Receipt

No: 3969929

Transaction #: 4079841	
Date of Transaction: 09/01/2017	
CUSTOMER:	
EDWARD LAWRENCE 16914 W NOTTINGHAM WAY SURPRISE, AZ 85374 US	

LINE #	QTY	DESCRIPTION	REMARKS	UNIT PRICE	TOTAL
1	1.00	LOCATABLE MINERALS / MINING CLAIMS- NOT NEW-UNADJUD, ONE AUTH NO. ONLY / MINING CLAIM MONEY RECEIVED CASES: AMC437156/\$465.00		- n/a -	465.00
TOTAL:					\$465.00

PAYMENT INFORMATION			
NOTE: Items will appear on credit card statement as "BLM O Mining Claim".			
1	AMOUNT:	465.00	POSTMARKED: N/A
	TYPE:	CREDIT CARD	RECEIVED: 09/01/2017
	NAME:	EDWARD LAWRENCE 16914 W NOTTINGHAM WAY SURPRISE AZ 85374 US	
	CARD NO:	XXXXXXXXXXXX7989	AUTH CODE: 133595
	NAME ON CARD:	EDWARD LAWRENCE	
	EXPIRES:	08/2020	
	SIGNATURE:		

REMARKS

This receipt was generated by the automated BLM Collections and Billing System and is a paper representation of a portion of the official electronic record contained therein.

Run Date: 09/05/17

Run Time: 02:33 PM

**DEPARTMENT OF THE INTERIOR
BUREAU OF LAND MANAGEMENT
MINING CLAIMS**

MC Maintenance Fees Paid Through the BLM Pay Portal

CBS Receipt: 3969987

Printed For Lead File # AMC437155

Agency Tracking ID: 1504305858

Assessment Year: 2018, 2019

Number of BLM Serial Nr: 2

Paid On: 09/01/2017

Total Amount Paid: \$310.00

Claim Name	BLM Serial No	Lead File No	Amount Paid
GOLDEN SPUR #5	AMC437162	AMC437155	\$310.00

**United States Department of the Interior
Bureau of Land Management
BUSINESS & SUPPORT SVCS DIV
ONE N CENTRAL AVE SUITE 800
PHOENIX, AZ 85004 -4427
Phone: 602-417-9200**

Receipt

No: 3969987

Transaction #: 4079899	
Date of Transaction: 09/01/2017	
CUSTOMER:	
JOHN WARD 5739 N 13TH ST PHOENIX,AZ 85014 US	

LINE #	QTY	DESCRIPTION	REMARKS	UNIT PRICE	TOTAL
1	1.00	LOCATABLE MINERALS / MINING CLAIMS- NOT NEW-UNADJUD,ONE AUTH NO. ONLY / MINING CLAIM MONEY RECEIVED CASES: AMC437162/\$155.00		- n/a -	155.00
TOTAL:					\$155.00

PAYMENT INFORMATION			
NOTE: Items will appear on credit card statement as "BLM O Mining Claim".			
1	AMOUNT:	155.00	POSTMARKED: N/A
	TYPE:	CREDIT CARD	RECEIVED: 09/01/2017
	NAME:	JOHN WARD 5739 N 13TH ST PHOENIX AZ 85014 US	
	CARD NO:	XXXXXXXXXXXX1864	AUTH CODE: 442097
	NAME ON CARD:	JOHN WARD	
	EXPIRES:	07/2021	
	SIGNATURE:		

REMARKS

This receipt was generated by the automated BLM Collections and Billing System and is a paper representation of a portion of the official electronic record contained therein.

Run Date: 08/14/17

Run Time: 01:28 PM

**DEPARTMENT OF THE INTERIOR
BUREAU OF LAND MANAGEMENT
MINING CLAIMS**

MC Maintenance Fees Paid Through the BLM Pay Portal

CBS Receipt: 3927978

Printed For Lead File # AMC437155

Agency Tracking ID: 1502234471

Assessment Year: 2018

Number of BLM Serial Nr: 2

Paid On: 08/08/2017

Total Amount Paid: \$310.00

Claim Name	BLM Serial No	Lead File No	Amount Paid
GOLD GEM #4	AMC435959	AMC435956	\$155.00
ORIONS LUCK	AMC437165	AMC437155	\$155.00

**United States Department of the Interior
Bureau of Land Management
BUSINESS & SUPPORT SVCS DIV
ONE N CENTRAL AVE SUITE 800
PHOENIX, AZ 85004 -4427
Phone: 602-417-9200**

Receipt

No: 3927978

Transaction #: 4037530	
Date of Transaction: 08/08/2017	
CUSTOMER:	
JOSHUA MARTINDALE 605 N. TROUTMAN ST. KEWANNA, IN 46939 US	

LINE #	QTY	DESCRIPTION	REMARKS	UNIT PRICE	TOTAL
1	1.00	LOCATABLE MINERALS / MINING CLAIMS- NOT NEW-UNADJUD, ONE AUTH NO. ONLY / MINING CLAIM MONEY RECEIVED CASES: AMC435959/\$310.00		- n/a -	310.00
TOTAL:					\$310.00

PAYMENT INFORMATION			
NOTE: Items will appear on credit card statement as "BLM O Mining Claim".			
1	AMOUNT:	310.00	POSTMARKED: N/A
	TYPE:	CREDIT CARD	RECEIVED: 08/08/2017
	NAME:	JOSHUA MARTINDALE 605 N. TROUTMAN ST. KEWANNA IN 46939 US	
	CARD NO:	XXXXXXXXXXXX5423	AUTH CODE: 07741C
	NAME ON CARD:	JOSHUA MARTINDALE	
	EXPIRES:	12/2019	
	SIGNATURE:		

REMARKS

This receipt was generated by the automated BLM Collections and Billing System and is a paper representation of a portion of the official electronic record contained therein.

Run Date: 08/09/17

Run Time: 02:20 PM

**DEPARTMENT OF THE INTERIOR
BUREAU OF LAND MANAGEMENT
MINING CLAIMS**

MC Maintenance Fees Paid Through the BLM Pay Portal

CBS Receipt: 3925666

Printed For Lead File # AMC437155

Agency Tracking ID: 1502127901

Assessment Year: 2018

Number of BLM Serial Nr: 1

Paid On: 08/07/2017

Total Amount Paid: \$155.00

Claim Name	BLM Serial No	Lead File No	Amount Paid
GOLD CREEK	AMC437158	AMC437155	\$155.00

**United States Department of the Interior
Bureau of Land Management
BUSINESS & SUPPORT SVCS DIV
ONE N CENTRAL AVE SUITE 800
PHOENIX, AZ 85004 -4427
Phone: 602-417-9200**

Receipt

No: 3925666

Transaction #: 4035201	
Date of Transaction: 08/07/2017	
CUSTOMER:	
LARRY DUNCIL 400 GOODWILL RD SE CLEVELAND, TN 37323 US	

LINE #	QTY	DESCRIPTION	REMARKS	UNIT PRICE	TOTAL
1	1.00	LOCATABLE MINERALS / MINING CLAIMS- NOT NEW-UNADJUD, ONE AUTH NO. ONLY / MINING CLAIM MONEY RECEIVED CASES: AMC437158/\$155.00		- n/a -	155.00
TOTAL:					\$155.00

PAYMENT INFORMATION			
NOTE: Items will appear on credit card statement as "BLM O Mining Claim".			
1	AMOUNT:	155.00	POSTMARKED: N/A
	TYPE:	CREDIT CARD	RECEIVED: 08/07/2017
	NAME:	LARRY DUNCIL 400 GOODWILL RD SE CLEVELAND TN 37323 US	
	CARD NO:	XXXXXXXXXXXX7031	AUTH CODE: 198896
	NAME ON CARD:	LARRY DUNCIL	
	EXPIRES:	05/2019	
	SIGNATURE:		

REMARKS

This receipt was generated by the automated BLM Collections and Billing System and is a paper representation of a portion of the official electronic record contained therein.

437155

NOTICE OF INTENTION TO HOLD MINING CLAIMS/SITES

When Recorded Return Document to:

Edward Lawrence
16914 W Nottingham Way
Surprise AZ 85374

RECEIVED
BLM AZ STATE OFFICE
2016 DEC - 8 P 2:49
PHOENIX, ARIZONA
BLM
Date
Stamp

Check here if this is a change of address.
Telephone: _____

E-mail Address: Lawrence13714@cox.net

I (We) intend to hold the claims(s) and/or site(s) listed below for the calendar year 2017, and I (We) have filed or will file a Notice of Intent to Hold in the county where the claim (s) is located.

Reason for filing a Notice of Intent to Hold instead of an assessment work filing (check one):

- Maintenance fee was paid to maintain claim(s) during this assessment year.
- Mill or tunnel sites.
- Claim(s) was located during the current assessment year.
- BLM has deferred assessment work (attach copy of decision granting deferment, or pending petition for deferment including date petition was filed.)

Line No.	AMC NUMBER	CLAIM/SITE NAME	COUNTY RECORDER DATA (if available)	TWP	RNG	SEC
1	437155	Eds mine		11N	2E	33/34
2	437156	Eds mine #1		11N	2E	33/32
3	437157	Eds mine #2		11N	2E	33/34
4						
5						
6						
7						
8						
9						
10						

DEC 09 2016
BY: R. Am

NOTICE OF INTENTION TO HOLD MINING CLAIMS/SITES
page 2

RECEIVED
BLM AZ STATE OFFICE
2016 DEC - 8 P 2:49
PHOENIX, ARIZONA
BLM
Date
Stamp

1. State of Arizona, County of ~~Maricopa~~ Yavapai

2. I (Name) Edward Lawrence

3. Reside at (Address) 16914 W Nottingham Way

City Surprise County Maricopa State AZ Zip 85374 being duly sworn, depose and say that I am a citizen of the United States, more than eighteen years of age, that all of the facts set forth in this notice, subject to the provisions and penalties of 18 U.S.C. 1001 pertaining to the filing of false, fictitious, or fraudulent statements with the United States, are true and correct according to the best of my knowledge, information and belief.

4. Owner's name and address (If not shown in Items 1-3 above).

5. Dated: 12/8/16 Signature: [Signature]

Bureau of Land Management
Arizona State Office
www.blm.gov/az

No. of Claims: 3 x \$10 = 30
Check No: CC Init. JMC
Receipt No.: 3718498
For BLM Use Only

Form: MCF110
Revised July 2014
Page 2 of 2

**United States Department of the Interior
Bureau of Land Management
DIV OF LANDS, MINRLS & ENERGY
ONE N CENTRAL AVE
PHOENIX, AZ 85004 -4427
Phone: 602-417-9200**

Receipt

No: 3718498

Transaction #: 3823569	
Date of Transaction: 12/08/2016	
CUSTOMER:	
EDWARD LAWRENCE 16914 W NOTTINGHAM WAY SURPRISE, AZ 85374-0811 US	

LINE #	QTY	DESCRIPTION	REMARKS	UNIT PRICE	TOTAL
1	1.00	LOCATABLE MINERALS / MINING CLAIMS- NOT NEW-UNADJUD, ONE AUTH NO. ONLY / MINING CLAIM MONEY RECEIVED CASES: AMC437155/\$30.00	NOI 2016/3	- n/a -	30.00
TOTAL:					\$30.00

PAYMENT INFORMATION			
NOTE: Items will appear on credit card statement as "Bureau of Land Mgmt CO".			
1	AMOUNT:	30.00	POSTMARKED: N/A
	TYPE:	CREDIT CARD	RECEIVED: 12/08/2016
	NAME:	LAWRENCE, EDWARD 16914 W NOTTINGHAM WAY SURPRISE AZ 85374-0811 US	
	CARD NO:	XXXXXXXXXXXX7989	AUTH CODE: 195120
	NAME ON CARD:	EDWARD S LAWRENCE	
	EXPIRES:	08/2020	
	SIGNATURE:		

REMARKS

This receipt was generated by the automated BLM Collections and Billing System and is a paper representation of a portion of the official electronic record contained therein.

UNITED STATES
DEPARTMENT OF THE INTERIOR
BUREAU OF LAND MANAGEMENT **575**

MAINTENANCE FEE WAIVER CERTIFICATION

FORM APPROVED
OMB NO. 1004-0114
Expires: October 31, 2016

437155

SEE INSTRUCTIONS ON PAGE 2

1. This small miner waiver is filed for the assessment year beginning on September 1, 2016 and ending on September 1, 2017.
2. The undersigned and all related parties owned ten or fewer mining claims, mill, or tunnel sites located and maintained on Federal lands in the United States of America on September 1, 2016.
3. The undersigned have performed the assessment work required by law for each mining claim listed prior to filing this waiver and understand that by filing this form, the undersigned must file an affidavit of assessment work with the Bureau of Land Management (BLM) by the December 30th following the filing of this waiver.
4. The undersigned understand that if the assessment work obligation has not yet come due under 30 U.S.C. 28 (for those claims in their first assessment year only), a notice of intent to hold reciting this condition must be recorded by the December 30th following the filing of this waiver.
5. The undersigned understand that mill and tunnel sites may also be listed on this waiver and be waived from payment of the maintenance fee, and that a notice of intent to hold for these sites is required to be filed with the BLM by the December 30th following the filing of this waiver.
6. The undersigned understand and acknowledge that pursuant to 43 U.S.C. 1212 and 18 U.S.C. 1001, the filing or recording of a false, fictitious, or fraudulent document with the BLM may result in a fine of up to \$250,000, a prison term not to exceed five years, or both.
7. The mining claims, mill or tunnel sites for which this waiver from payment of the maintenance fees is requested are:

CLAIM OR SITE NAME	BLM RECORDATION SERIAL NUMBER
1. ED'S MINE	AMC437155 ✓
2. ED'S MINE #1	AMC437156
3. ED'S MINE #2	AMC437157
4.	
5.	
6.	
7.	
8.	
9.	
10.	

The owner(s) (claimants) of the above mining claims and sites are:

EDWARD LAWRENCE

(Owner's Name - Please Print)

16914 W NOTTINGHAM WAY

(Owner's Mailing Address)

(Owner's Signature)

SURPRISE

(City)

AZ

(State)

85374

(Zip Code)

(Owner's Name - Please Print)

(Owner's Mailing Address)

(Owner's Signature)

(City)

(State)

(Zip Code)

(Owner's Name - Please Print)

(Owner's Mailing Address)

(Owner's Signature)

(City)

(State)

(Zip Code)

(Owner's Name - Please Print)

(Owner's Mailing Address)

(Owner's Signature)

(City)

(State)

(Zip Code)

(Continued on page 2)

PHOENIX, ARIZONA

2016-SEP-11 10:49

RECEIVED BLM AZ STATE OFFICE

ENTERED 483 SEP 08 2016

BY:

(Owner's Name - Please Print)	(Owner's Signature)		
(Owner's Mailing Address)	(City)	(State)	(Zip Code)
(Owner's Name - Please Print)	(Owner's Signature)		
(Owner's Mailing Address)	(City)	(State)	(Zip Code)
(Owner's Name - Please Print)	(Owner's Signature)		
(Owner's Mailing Address)	(City)	(State)	(Zip Code)
(Owner's Name - Please Print)	(Owner's Signature)		
(Owner's Mailing Address)	(City)	(State)	(Zip Code)

18 U.S.C. 1001 and 43 U.S.C. 1212 make it a crime for any person knowingly and willfully to make to any department or agency of the United States any false, fictitious or fraudulent statements or representations as to any matter within its jurisdiction.

INSTRUCTIONS

1. This certification is made under the provisions of 43 U.S.C. § 1744 and 30 U.S.C. §28-28k and the regulations thereunder (43 CFR Part 3830).
2. The claimant(s) must fill in the dates in paragraph 1 for the beginning and ending of the assessment year for which this waiver is sought.
3. The claimant(s) must fill in the date in paragraph 2 for the beginning of the assessment year for which this waiver is sought.
4. All claim and site names and BLM serial numbers must be listed for the mining claims, mill sites, and tunnel sites for which the waiver is sought.
5. All owners of the mining claims, mill sites, and tunnel sites and their addresses must be given.
6. This waiver form must be signed by all the claimants or their designated agent, in original form. If an agent is designated, a notarized designation of agent, signed by all of the claimants with proper address given, must be submitted with this waiver.
7. This form must be filed no later than September 1st for the upcoming assessment year in the BLM State Office where the mining claims or sites are recorded, or the waiver cannot be granted by the BLM. (Example: To obtain a waiver for the assessment year 2012, which begins on September 1, 2011, you must qualify for and file for a waiver no later than September 1, 2011, in the proper BLM State Office.)
8. For all mining claims which require assessment work, you must record an affidavit of labor on or before the December 30th immediately following the filing of this waiver. For all other mining claims or sites waived, you must record a notice of intent to hold on or before the December 30th immediately following the filing of this waiver.
9. Mill and tunnel sites may also be listed on this waiver and be waived from payment of the maintenance fee. A notice of intent to hold for these sites is required to be filed by the December 30th following the filing of this waiver.

RECEIVED

BLM AZ STATE OFFICE

2016 SEP 14 11:49

FOR OFFICIAL USE ONLY

PHOENIX, ARIZONA

Run Date: 09/14/16

Run Time: 01:48 PM

**DEPARTMENT OF THE INTERIOR
BUREAU OF LAND MANAGEMENT
MINING CLAIMS**

MC Maintenance Fees Paid Through the BLM Pay Portal

CBS Receipt: 3649271

Printed For Lead File # **AMC437155**

Agency Tracking ID: 1472677091

Number of BLM Serial Nr: 1

Assessment Year: 2017

Paid On: 08/31/2016

Total Amount Paid: \$155.00

Claim Name	BLM Serial No	Lead File No	Amount Paid
GOLDEN SPUR #5	AMC437162	AMC437155	\$155.00

United States Department of the Interior
Bureau of Land Management
 BUSINESS & SUPPORT SVCS DIV
 ONE N CENTRAL AVE SUITE 800
 PHOENIX, AZ 85004 -4427
 Phone: (602) 417-9200

Receipt

No: 3649271

Transaction #: 3753271	
Date of Transaction: 08/31/2016	
CUSTOMER:	
JOHN E. WARD 70 WELLINGTON VILLAGE DR #29 BRISTOL, NH 03222 US	

LINE #	QTY	DESCRIPTION	REMARKS	UNIT PRICE	TOTAL
1	1.00	LOCATABLE MINERALS / MINING CLAIMS- NOT NEW-UNADJUD, ONE AUTH NO. ONLY / MINING CLAIM MONEY RECEIVED CASES: AMC437162/\$155.00		- n/a -	155.00
TOTAL:					\$155.00

PAYMENT INFORMATION			
NOTE: Items will appear on credit card statement as "BLM O Mining Claim".			
1	AMOUNT:	155.00	POSTMARKED: N/A
	TYPE:	CREDIT CARD	RECEIVED: 08/31/2016
	NAME:	JOHN E. WARD 70 WELLINGTON VILLAGE DR #29 BRISTOL NH 03222 US	
	CARD NO:	XXXXXXXXXXXX7095	AUTH CODE: 031207
	NAME ON CARD:	JOHN E. WARD	
	EXPIRES:	11/2020	
	SIGNATURE:		

REMARKS

This receipt was generated by the automated BLM Collections and Billing System and is a paper representation of a portion of the official electronic record contained therein.

Run Date: 09/08/16

Run Time: 12:27 PM

**DEPARTMENT OF THE INTERIOR
BUREAU OF LAND MANAGEMENT
MINING CLAIMS**

MC Maintenance Fees Paid Through the BLM Pay Portal

CBS Receipt: 3637789

Printed For Lead File # **AMC437155**

Agency Tracking ID: 1471875596

Assessment Year: 2017

Number of BLM Serial Nr: 2

Paid On: 08/22/2016

Total Amount Paid: \$310.00

Claim Name	BLM Serial No	Lead File No	Amount Paid
GOLD GEM #4	AMC435959	AMC435956	\$155.00
ORIONS LUCK	AMC437165	AMC437155	\$155.00

United States Department of the Interior
Bureau of Land Management
 BUSINESS & SUPPORT SVCS DIV
 ONE N CENTRAL AVE SUITE 800
 PHOENIX, AZ 85004 -4427
 Phone: (602) 417-9200

Receipt

No: 3637789

Transaction #: 3741675	
Date of Transaction: 08/22/2016	
CUSTOMER:	
JOSHUA MARTINDALE 605 N. TROUTMAN ST. KEWANNA, IN 46939 US	

LINE #	QTY	DESCRIPTION	REMARKS	UNIT PRICE	TOTAL
1	1.00	LOCATABLE MINERALS / MINING CLAIMS- NOT NEW-UNADJUD, ONE AUTH NO. ONLY / MINING CLAIM MONEY RECEIVED CASES: AMC435959/\$310.00		- n/a -	310.00
TOTAL:					\$310.00

PAYMENT INFORMATION					
NOTE: Items will appear on credit card statement as "BLM O Mining Claim".					
1	AMOUNT:	310.00	POSTMARKED:	N/A	
	TYPE:	CREDIT CARD	RECEIVED:	08/22/2016	
	NAME:	JOSHUA MARTINDALE 605 N. TROUTMAN ST. KEWANNA IN 46939 US			
	CARD NO:	XXXXXXXXXXXX5423	AUTH CODE:	03474C	
	NAME ON CARD:	JOSHUA MARTINDALE			
	EXPIRES:	12/2018			
	SIGNATURE:				

REMARKS

This receipt was generated by the automated BLM Collections and Billing System and is a paper representation of a portion of the official electronic record contained therein.

Run Date: 09/08/16

Run Time: 12:27 PM

**DEPARTMENT OF THE INTERIOR
BUREAU OF LAND MANAGEMENT
MINING CLAIMS**

MC Maintenance Fees Paid Through the BLM Pay Portal

CBS Receipt: 3632597

Printed For Lead File # **AMC437155**

Agency Tracking ID: 1471389072

Number of BLM Serial Nr: 2

Assessment Year: 2017

Paid On: 08/16/2016

Total Amount Paid: \$310.00

Claim Name	BLM Serial No	Lead File No	Amount Paid
BBG #5	AMC425923	AMC425919	\$155.00
GOLD CREEK	AMC437158	AMC437155	\$155.00

United States Department of the Interior
Bureau of Land Management
 BUSINESS & SUPPORT SVCS DIV
 ONE N CENTRAL AVE SUITE 800
 PHOENIX, AZ 85004 -4427
 Phone: (602) 417-9200

Receipt

No: 3632597

Transaction #: 3736408	
Date of Transaction: 08/16/2016	
CUSTOMER:	
TERRY SUE SCHUMAN 49109 N 11TH AVE NEW RIVER, AZ 85087 US	

LINE #	QTY	DESCRIPTION	REMARKS	UNIT PRICE	TOTAL
1	1.00	LOCATABLE MINERALS / MINING CLAIMS- NOT NEW-UNADJUD, ONE AUTH NO. ONLY / MINING CLAIM MONEY RECEIVED CASES: AMC437158/\$310.00		- n/a -	310.00
TOTAL:					\$310.00

PAYMENT INFORMATION			
NOTE: Items will appear on credit card statement as "BLM O Mining Claim".			
1	AMOUNT:	310.00	POSTMARKED: N/A
	TYPE:	CREDIT CARD	RECEIVED: 08/16/2016
	NAME:	TERRY SUE SCHUMAN 49109 N 11TH AVE NEW RIVER AZ 85087 US	
	CARD NO:	XXXXXXXXXXXX9487	AUTH CODE: 101134
	NAME ON CARD:	TERRY SUE SCHUMAN	
	EXPIRES:	06/2020	
	SIGNATURE:		

REMARKS

This receipt was generated by the automated BLM Collections and Billing System and is a paper representation of a portion of the official electronic record contained therein.

**DEPARTMENT OF THE INTERIOR
BUREAU OF LAND MANAGEMENT
MINING CLAIMS**

MC Maintenance Fees Paid Through the BLM Pay Portal

CBS Receipt: 3643520Printed For Lead File # **AMC437155**

Agency Tracking ID: 1472254846

Assessment Year: 2017

Number of BLM Serial Nr: 53

Paid On: 08/26/2016

Total Amount Paid: \$8,370.00

Claim Name	BLM Serial No	Lead File No	Amount Paid
SUNDANCE GOLD #13-A	AMC406398	AMC406377	\$155.00
GOLD BASIN #10	AMC413306	AMC413302	\$310.00
SIERRA GOLD #1	AMC429563	AMC429563	\$155.00
GOLDEN SCHIST #2	AMC430623	AMC430617	\$155.00
MARCOS GOLD #4	AMC433823	AMC433818	\$155.00
COPPER SPRING GOLD 2	AMC434012	AMC434011	\$155.00
COPPER SPRING GOLD 4	AMC434014	AMC434011	\$155.00
COPPER SPRING GOLD 6	AMC434016	AMC434011	\$155.00
MARCOS GOLD #3	AMC434539	AMC434537	\$155.00
MARCOS GOLD #6	AMC434541	AMC434537	\$155.00
REDROCK GOLD #2	AMC435964	AMC435956	\$155.00
INCA GOLD #1	AMC436641	AMC436641	\$155.00
INCA GOLD #2	AMC436642	AMC436641	\$155.00
BLUE WASH GOLD #1	AMC436643	AMC436641	\$155.00
BLUE WASH GOLD #2	AMC436644	AMC436641	\$155.00
BLUE WASH GOLD #3	AMC436645	AMC436641	\$155.00
MIDAS #1	AMC436646	AMC436641	\$155.00
MARCOS GOLD #11	AMC436769	AMC436769	\$155.00
TREASURE WASH #3	AMC437079	AMC437075	\$155.00
MARIGOLD #4	AMC437097	AMC437096	\$155.00
PEGASUS #4	AMC437101	AMC437096	\$155.00
GOLDEN SPUR #1	AMC437159	AMC437155	\$155.00
GOLDEN SPUR #4	AMC437161	AMC437155	\$155.00
KAREN #1	AMC437164	AMC437155	\$155.00
GALENA GEM #1	AMC437460	AMC437459	\$155.00
GALENA GEM #2	AMC437461	AMC437459	\$155.00
GALENA GEM #3	AMC437462	AMC437459	\$155.00
GALENA GEM #4	AMC437463	AMC437459	\$155.00
MIDWAY GOLD #1	AMC437919	AMC437918	\$155.00
MIDWAY GOLD #2	AMC437920	AMC437918	\$155.00
MIDWAY GOLD #3	AMC437921	AMC437918	\$155.00
MIDWAY GOLD #4	AMC437922	AMC437918	\$155.00
SUPERSTITION GOLD #1	AMC437924	AMC437918	\$155.00
SUPERSTITION GOLD #2	AMC437925	AMC437918	\$155.00
SUPERSTITION GOLD #4	AMC437927	AMC437918	\$155.00
SUPERSTITION GOLD #5	AMC437928	AMC437918	\$155.00

**DEPARTMENT OF THE INTERIOR
BUREAU OF LAND MANAGEMENT
MINING CLAIMS
MC Maintenance Fees Paid Through the BLM Pay Portal**

CBS Receipt: 3643520

Printed For Lead File # AMC437155

Agency Tracking ID: 1472254846

Assessment Year: 2017

Number of BLM Serial Nr: 53

Paid On: 08/26/2016

Total Amount Paid: \$8,370.00

Claim Name	BLM Serial No	Lead File No	Amount Paid
SUPERSTITION GOLD #6	AMC437929	AMC437918	\$155.00
SUPERSTITION GOLD #7	AMC437930	AMC437918	\$155.00
SUPERSTITION GOLD #8	AMC437931	AMC437918	\$155.00
SUPERSTITION GOLD #9	AMC437932	AMC437918	\$155.00
T P #1	AMC438257	AMC438257	\$155.00
T P #2	AMC438258	AMC438257	\$155.00
T P #3	AMC438259	AMC438257	\$155.00
T P #4	AMC438260	AMC438257	\$155.00
T P #5	AMC438261	AMC438257	\$155.00
T P #6	AMC438262	AMC438257	\$155.00
T P #7	AMC438263	AMC438257	\$155.00
T P #8	AMC438264	AMC438257	\$155.00
BUMBLEBEE GOLD #1	AMC438337	AMC438337	\$155.00
BUMBLEBEE GOLD #2	AMC438338	AMC438337	\$155.00
BUMBLEBEE GOLD #5	AMC438341	AMC438337	\$155.00
GOLD GEM #6	AMC438791	AMC438790	\$155.00
GOLD GEM #7	AMC438792	AMC438790	\$155.00

United States Department of the Interior
Bureau of Land Management
 BUSINESS & SUPPORT SVCS DIV
 ONE N CENTRAL AVE SUITE 800
 PHOENIX, AZ 85004 -4427
 Phone: (602) 417-9200

Receipt

No: 3643520

Transaction #: 3747483	
Date of Transaction: 08/26/2016	
CUSTOMER:	
RANGER EXPLORATION LLC P.O. BOX 74353 PHOENIX, AZ 85087 US	

LINE #	QTY	DESCRIPTION	REMARKS	UNIT PRICE	TOTAL
1	1.00	LOCATABLE MINERALS / MINING CLAIMS- NOT NEW-UNADJUD, ONE AUTH NO. ONLY / MINING CLAIM MONEY RECEIVED CASES: AMC437161/\$8370.00		- n/a -	8370.00
TOTAL:					\$8,370.00

PAYMENT INFORMATION			
NOTE: Items will appear on credit card statement as "BLM O Mining Claim".			
1	AMOUNT:	8370.00	POSTMARKED: N/A
	TYPE:	CREDIT CARD	RECEIVED: 08/26/2016
	NAME:	RANGER EXPLORATION LLC P.O. BOX 74353 PHOENIX AZ 85087 US	
	CARD NO:	XXXXXXXXXXXX5165	AUTH CODE: 620707
	NAME ON CARD:	RANGER EXPLORATION LLC	
	EXPIRES:	04/2019	
	SIGNATURE:		

REMARKS

This receipt was generated by the automated BLM Collections and Billing System and is a paper representation of a portion of the official electronic record contained therein.

NOTICE!!

These documents have been scanned!

Do not place un-scanned documents beneath this notice!

Do not remove this notice from this file!

GPO Jacket No. 560-102
Print Order 61540
Rise Business Services, LLC
Job=AZ15 5/2/2019



Box Number= AZ15018



Claim Begin-End: AMC437155-AMC437165

5 Miscellaneous



AZ15018-1

AMC437155-AMC437465

**NO
DOCUMENTS
FOUND**

NO DOCUMENTS FOUND
NO DOCUMENTS FOUND

NOTICE!!

These documents have been scanned!

Do not place un-scanned documents beneath this notice!

Do not remove this notice from this file!

GPO Jacket No. 560-102
Print Order 61540
Rise Business Services, LLC
Job=AZ15 5/2/2019



Box Number= AZ15018



Claim Begin-End: AMC437155-AMC437165

6 Location Notices-Amendments and Supporting Documents



AZ15018-1 AMC437155-AMC437465

MINING CLAIM STATUS REPORT

Data Entered: 03/22/16 Retan

MTP Checked By: 03/22/16 RAN
GEO Checked By: 03/22/16 RAN

LEAD SERIAL NUMBER: AMC 437155 thru AMC 437165

NUMBER OF CLAIMS & TYPE:

- 11 LODE
PLACER
ASSOCIATION PLACER
MILL SITE
TUNNEL SITE

CHARGES:

Location Fee @ \$37 = \$ 407
Processing Fee @ \$20 = \$ 220
Maintenance Fee @ \$155 = \$ 1705
Add'l Maint Fee for Assoc Placer = \$
SUBTOTAL \$ 2332
Other Fees \$
Other Fees \$
TOTAL \$

TOTAL ACREAGE: Per Claim
(Placer Only)

NUMBER OF LOCATORS: 1

Rec'd as Mail

DOCUMENTS RECEIVED VIA: Over-the-Counter [X] Mail [] TIMELY FILED: Yes [X] No []

Table with 4 columns: LEGAL DESCRIPTION, T, R, SEC. Rows include 11N 2E SEC 33, 34; 10N 2E SEC 7; 5N 8W SEC 15, 10.

BLM [] FOREST SERVICE [] WILDERNESS AREA [] SUBJ TO PL 359: Yes [] No []

SPLIT ESTATE: N/A [] SX [] PX [] OTHER [] SRHA [] Was proper Notice filed if located on SHRA Land? Yes [] No []

RECONVEYED MINERALS ON BLM LAND REQUIRE OPENING ORDER FROM 1944 TO 1993: Open to Entry On N/A []

COMMENTS/STATUS: VOID [] PARTIALLY VOID [] PVT MINERALS [] WITHDRAWN LANDS [] OTHER []

M2B tie-ins are not complete: the tie-in does not give the exact tie-in corner of the claim. However, the map do show where the tie-in from the section corner ties-in to the claim & thought that was sufficient for final ad.

[] Claimant acknowledges that portions of the following claim(s) site(s) may be void or voidable.

Printed Name of Claimant Signature of Claimant

*****FINAL ADJUDICATION*****

DATE 7.29.16 INITIALS RE

AMC437155

$$18 \overline{) 1300} \quad 1300$$

$$22 \overline{) 13000} \quad 60$$

$$\frac{13}{22}$$

$$22 \overline{) 13000} \quad 6 \quad 22 \overline{) 1500} \quad 70$$

$$\frac{66}{13}$$

$$16 \overline{) 1300}$$

$$22 \overline{) 1500} \quad 6$$

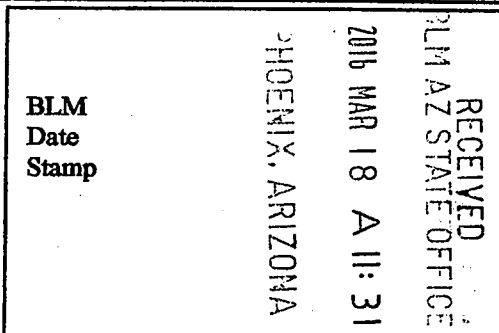
$$\begin{array}{r} 1320 \\ \hline 20 \end{array}$$

Steve Karolyi
P.O. Box 74353
Phoenix, AZ 85087

LOCATION NOTICE FOR LODE MINING CLAIM

Amendment BLM Serial # _____

NOTICE IS HEREBY GIVEN that the Ed's Mine
_____ lode mining claim has been located
by Steve Karolyi whose current mailing
address is P.O. Box 74353
Phoenix, AZ 85087



The general course of this claim is East - West and it is situated in Yavapai
County, Arizona. This claim is 1500' feet in length and 600' feet in width.

20.66 Total Claim Acreage. This claim runs from the location monument on which this location notice
is posted on the centerline of the claim approximately 5 feet in a East direction to the West
end line and 300 feet in a North direction to the South end line. This claim is marked by six
monuments, one at each corner and one at the center of each end line of the claim.

The location monument on which this notice is posted is situated within Section 33/34, Township 11
N, Range 2 E, Gila Salt River Base and Meridian, Arizona and this claim encompasses portions
of the following quarter section(s), section(s), Township(s) and Range(s) SE 1/4 of Sec 33 and
SW 1/4 of Sec. 34, T 11 N, R 2 E
Gila Salt River Base and Meridian, Arizona.

The locality of this claim with reference to some natural object or permanent monument and additional information
(if any) concerning its locality are as follows: 700' North of the SE Sec. Cor. of
Sec. 33, T 11 N, R 2 E

_____ The above information is shown on the attached map.

DATED AND POSTED on the ground this 14th day of March, 2016.

LOCATOR(s) AGENT

Print Name(s) Steve Karolyi

Signature(s)

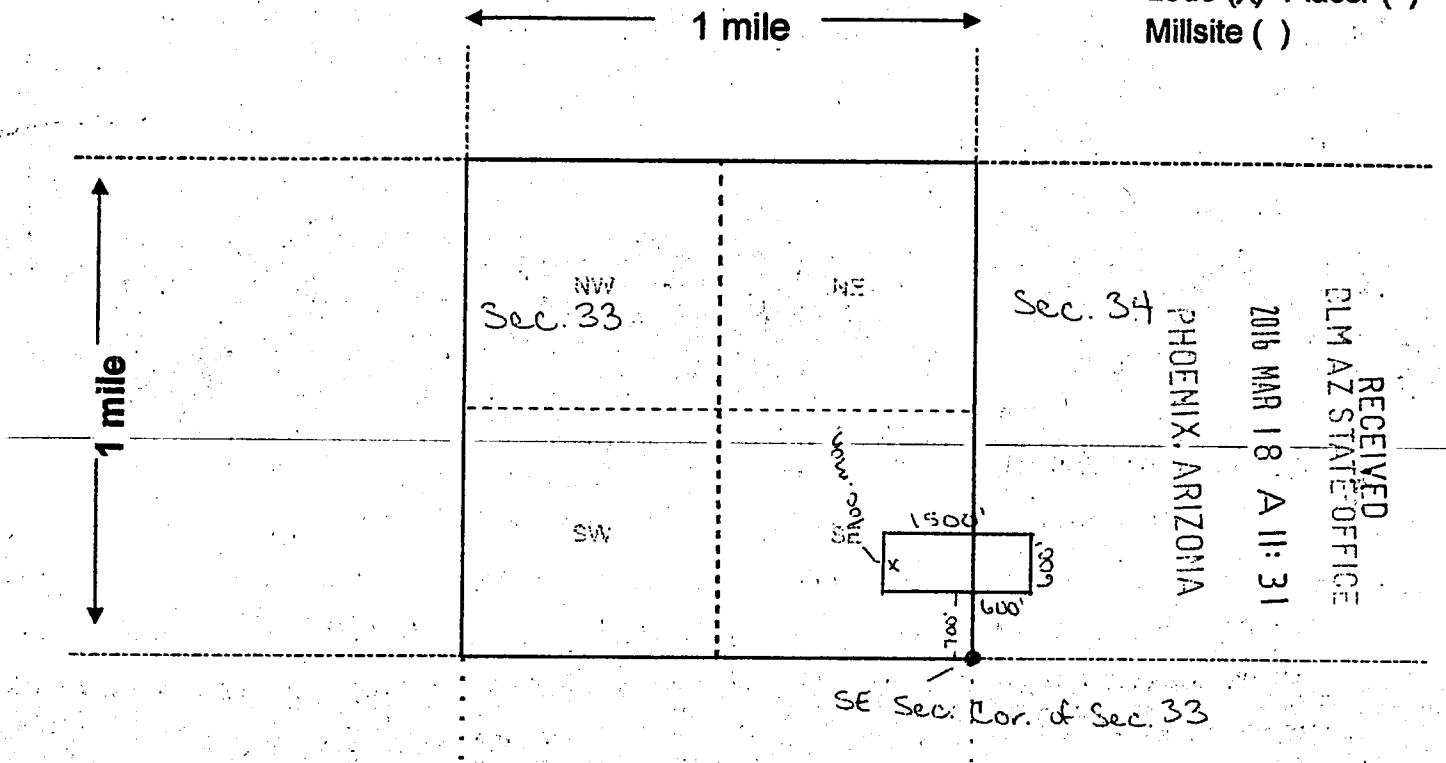
Form MCF100
Revised July 2014

This form is available from the Arizona Geological Survey and may be reproduced.

AMC 437155

MINING CLAIM MAP

Lode (X) Placer ()
Millsite ()



Scale: 1" = 2000 feet



1. The above map depicts the Ed's Mine mining claim, which is located in Section (s) 33/34, Township 11 N, Range 2 E, Gila and Salt River Base and Meridian, Yavapai County, Arizona. Total claim acreage is 20.66

2. The type of corner and location monuments used are as follows: 2"x2"x4" Wooden posts with scribed metal tags

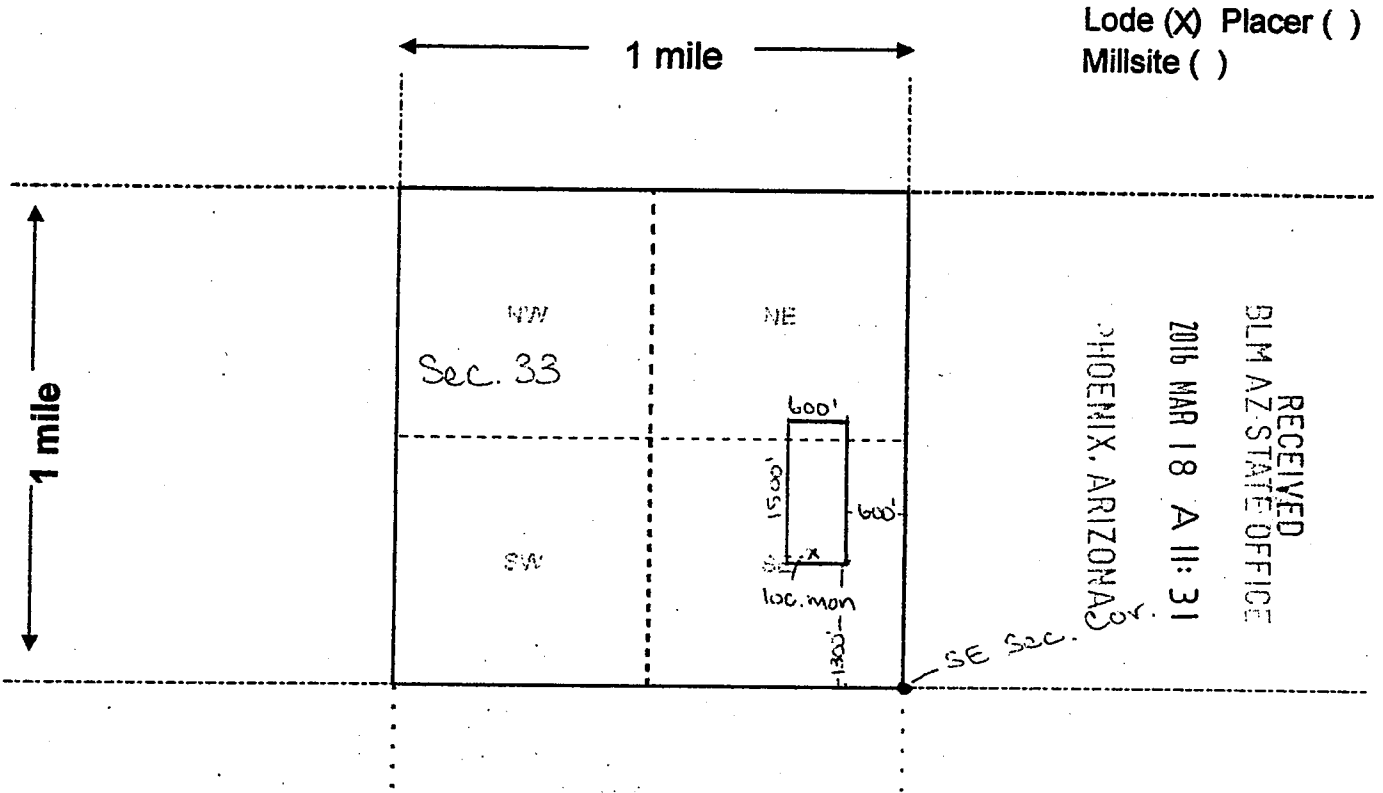
3. The bearings and distances in degrees and feet between claim corners and to a public land survey monument are as depicted on the map.

4. If the claim is a placer or millsite claim with exterior limits conforming to legal subdivisions of the public survey, provide a legal description of the claim _____

Form MCF100a
Revised July 2014

This form is available from the Arizona Geology Survey and may be reproduced.

MINING CLAIM MAP



Scale: 1" = 2000 feet.



AMC437156

1. The above map depicts the Ed's mine #1 mining claim, which is located in Section (s) 33, Township 11 N, Range 2 E, Gila and Salt River Base and Meridian, Yavapai County, Arizona. Total claim acreage is 20.66
2. The type of corner and location monuments used are as follows: 2"x2"x4" Wooden posts with scribed metal tags
3. The bearings and distances in degrees and feet between claim corners and to a public land survey monument are as depicted on the map.
4. If the claim is a placer or millsite claim with exterior limits conforming to legal subdivisions of the public survey, provide a legal description of the claim _____

Form MCF100a
Revised July 2014

Steve Karolyi
P.O. Box 74353
Phoenix, AZ 85087

LOCATION NOTICE FOR LODE MINING CLAIM

Amendment BLM Serial # _____

NOTICE IS HEREBY GIVEN that the Ed's mine #1
_____ lode mining claim has been located
by Steve Karolyi whose current mailing
address is P.O. Box 74353
Phoenix, AZ 85087

BLM
Date
Stamp

RECEIVED
BLM AZ STATE OFFICE
2016 MAR 18 A 11:31
PHOENIX, ARIZONA

The general course of this claim is North - South and it is situated in Yavapai
County, Arizona. This claim is 1500' feet in length and 600' feet in width.
20.66 Total Claim Acreage. This claim runs from the location monument on which this location notice
is posted on the centerline of the claim approximately 5 feet in a North direction to the South
end line and 300 feet in a East direction to the West end line. This claim is marked by six
monuments, one at each corner and one at the center of each end line of the claim.

The location monument on which this notice is posted is situated within Section 33, Township 11
N, Range 2 E, Gila Salt River Base and Meridian, Arizona and this claim encompasses portions
of the following quarter section(s), section(s), Township(s) and Range(s) SE 1/4 and NE 1/4 of
Sec. 33, T11N, R2E
Gila Salt River Base and Meridian, Arizona.

The locality of this claim with reference to some natural object or permanent monument and additional information
(if any) concerning its locality are as follows: 1300' North and 600' West of the
SE Sec. Cor. of Sec. 33, T11N, R2E

_____ The above information is shown on the attached map.

DATED AND POSTED on the ground this 14th day of March, 2016.

LOCATOR(s) AGENT

Print Name(s) Steve Karolyi

Signature(s) 

Form MCF100
Revised July 2014

This form is available from the Arizona Geological Survey and may be reproduced.

AMC437156

Steve Karolyi
P.O. Box 74353
Phoenix, AZ 85087

LOCATION NOTICE FOR LODE MINING CLAIM

Amendment BLM Serial # _____

NOTICE IS HEREBY GIVEN that the Ed's Mine #2
_____ lode mining claim has been located
by Steve Karolyi whose current mailing
address is P.O. Box 74353
Phoenix, AZ 85087

RECEIVED
BLM AZ STATE OFFICE
2016 MAR 18 A 11:31
PHOENIX, ARIZONA
BLM
Date
Stamp

The general course of this claim is East - West and it is situated in Yavapai
County, Arizona. This claim is 1500' feet in length and 600' feet in width.

20.66 Total Claim Acreage. This claim runs from the location monument on which this location notice
is posted on the centerline of the claim approximately 10 feet in a East direction to the West
end line and 300 feet in a North direction to the South end line. This claim is marked by six
monuments, one at each corner and one at the center of each end line of the claim.

The location monument on which this notice is posted is situated within Section 33/34, Township 11
N, Range 2 E, Gila Salt River Base and Meridian, Arizona and this claim encompasses portions
of the following quarter section(s), section(s), Township(s) and Range(s) SE 1/4 of Sec. 33
and SW 1/4 of Sec. 34, T 11 N, R 2 E
Gila Salt River Base and Meridian, Arizona.

The locality of this claim with reference to some natural object or permanent monument and additional information
(if any) concerning its locality are as follows: 100' North of the SE Sec. Cor.
of Sec. 33, T 11 N, R 2 E

_____ The above information is shown on the attached map.

DATED AND POSTED on the ground this 14th day of March, 2016.

LOCATOR(s) AGENT

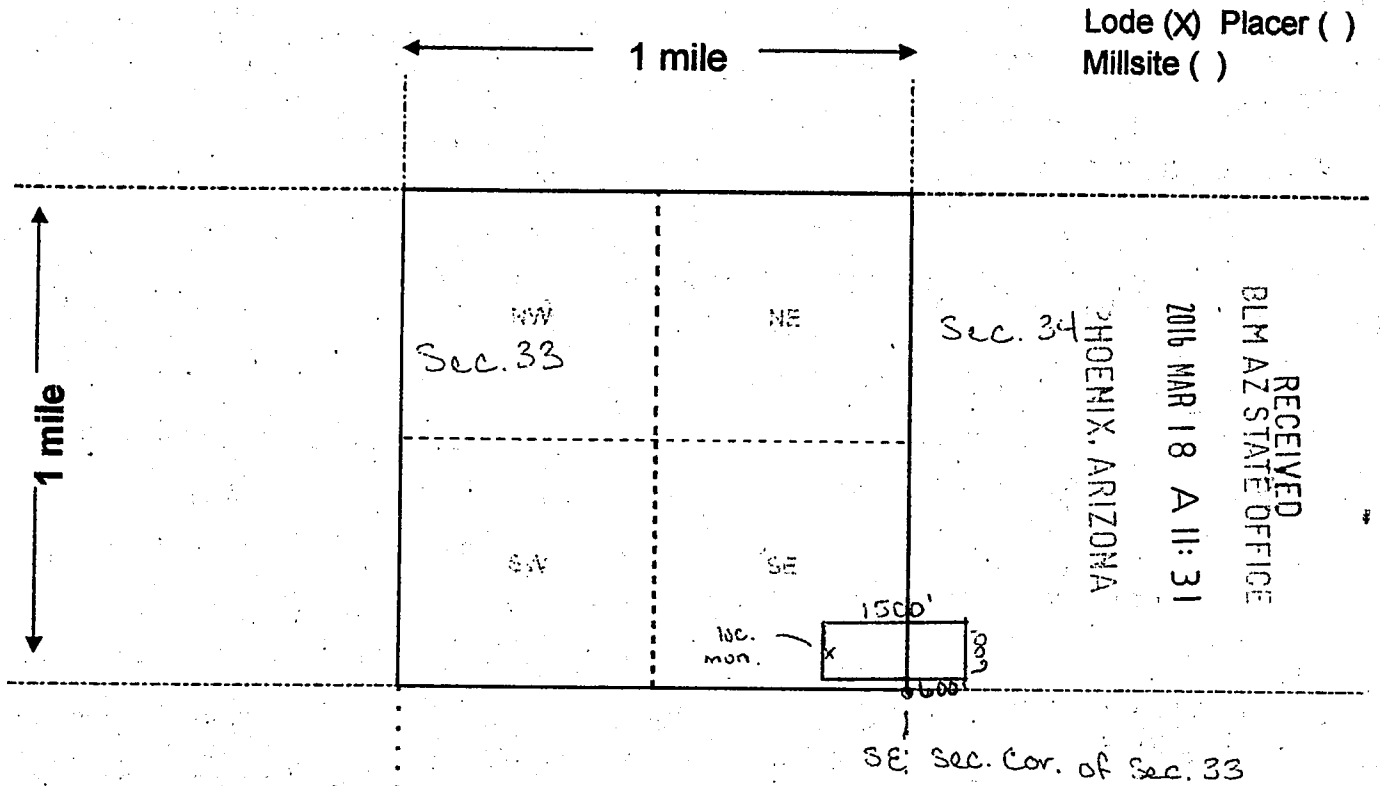
Print Name(s) Steve Karolyi

Signature(s) [Handwritten Signature]

Form MCF100
Revised July 2014

AMC4371571

MINING CLAIM MAP



Scale: 1" = 2000 feet



1. The above map depicts the Ed's Mine # 2 mining claim, which is located in Section (s) 33/34, Township 11 N, Range 2 E, Gila and Salt River Base and Meridian, Yavapai County, Arizona. Total claim acreage is 20.66
2. The type of corner and location monuments used are as follows: 2"x2"x4" Wooden posts with scribed metal tags
3. The bearings and distances in degrees and feet between claim corners and to a public land survey monument are as depicted on the map.
4. If the claim is a placer or millsite claim with exterior limits conforming to legal subdivisions of the public survey, provide a legal description of the claim _____

Form MCF100a
Revised July 2014

This form is available from the Arizona Geology Survey and may be reproduced.

Steve Karolyi
P.O. Box 74353
Phoenix, AZ 85087

LOCATION NOTICE FOR LODE MINING CLAIM

Amendment BLM Serial # _____

NOTICE IS HEREBY GIVEN that the Gold Creek
_____ lode mining claim has been located
by Steve Karolyi whose current mailing
address is P.O. Box 74353
Phoenix, AZ 85087

RECEIVED
BLM AZ STATE OFFICE
2016 MAR 18 A 11:31
PHOENIX, ARIZONA
BLM
Date
Stamp

The general course of this claim is East - West and it is situated in Yavapai
County, Arizona. This claim is 1500' feet in length and 600' feet in width.

20.66 Total Claim Acreage. This claim runs from the location monument on which this location notice
is posted on the centerline of the claim approximately 15 feet in a West direction to the East
end line and 300 feet in a North direction to the South end line. This claim is marked by six
monuments, one at each corner and one at the center of each end line of the claim.

The location monument on which this notice is posted is situated within Section 7, Township 10
N, Range 2 E, Gila Salt River Base and Meridian, Arizona and this claim encompasses portions
of the following quarter section(s), section(s), Township(s) and Range(s) SW 1/4 of Sec. 7,
T 10 N, R 2 E and SE 1/4 of Sec. 7, T 10 N, R 2 E
Gila Salt River Base and Meridian, Arizona.

The locality of this claim with reference to some natural object or permanent monument and additional information
(if any) concerning its locality are as follows: 2000' North and 1500' West of the
SE Sec. Cor. of Sec. 7, T 10 N, R 2 E

_____ The above information is shown on the attached map.

DATED AND POSTED on the ground this 14th day of March, 2016.

LOCATOR(s) AGENT

Print Name(s) Steve Karolyi

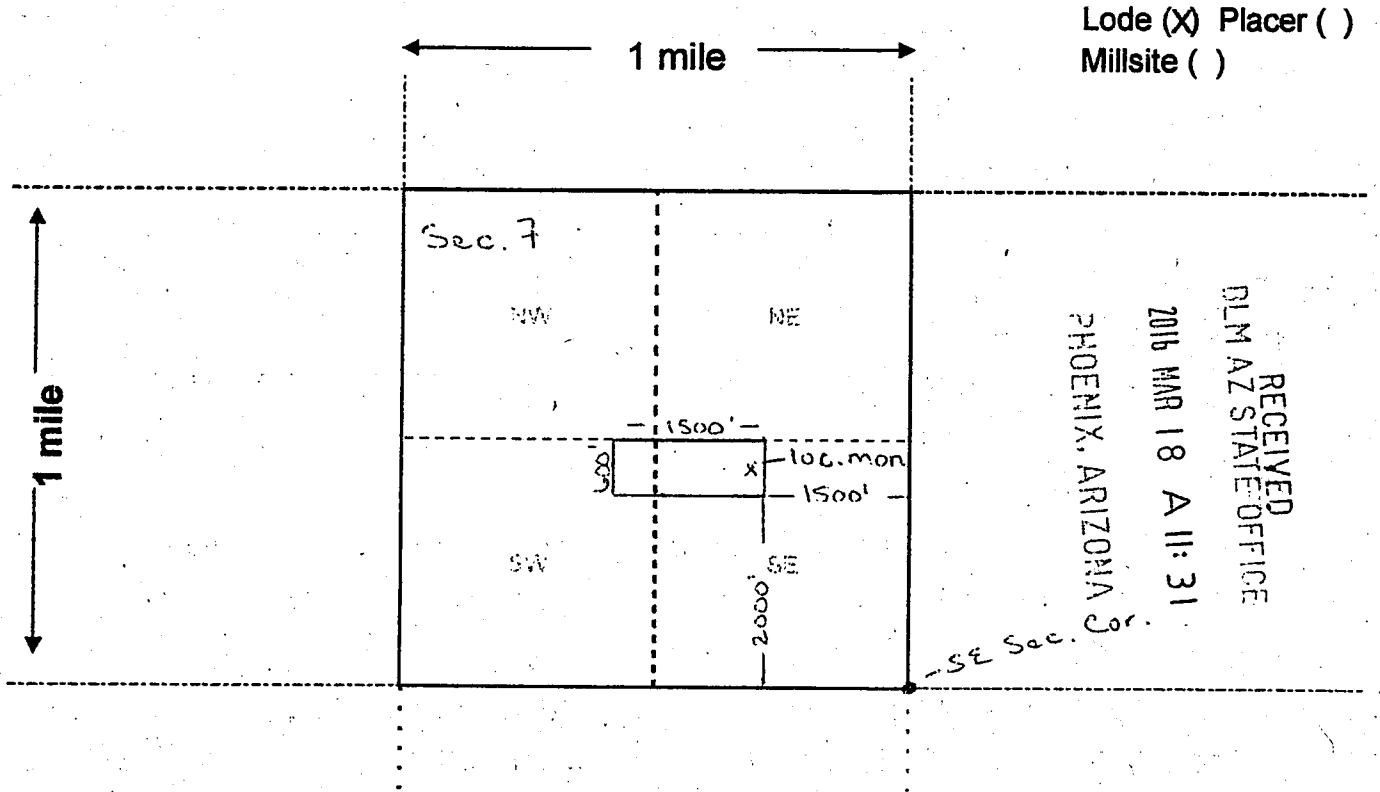
Signature(s) 

Form MCF100
Revised July 2014

This form is available from the Arizona Geological Survey and may be reproduced.

AMC437158

MINING CLAIM MAP



Scale: 1" = 2000 feet



1. The above map depicts the Gold Creek mining claim, which is located in Section (s) 7, Township 10 N, Range 2 E, Gila and Salt River Base and Meridian, Yavapai County, Arizona. Total claim acreage is 20.66

2. The type of corner and location monuments used are as follows: 2"x2"x4" Wooden posts with scribed metal tags

3. The bearings and distances in degrees and feet between claim corners and to a public land survey monument are as depicted on the map.

4. If the claim is a placer or millsite claim with exterior limits conforming to legal subdivisions of the public survey, provide a legal description of the claim _____

Form MCF100a
Revised July 2014

This form is available from the **Arizona Geology Survey** and may be reproduced.

AMC4371581

Steve Karolyi
P.O. Box 74353
Phoenix, AZ 85087

LOCATION NOTICE FOR LODE MINING CLAIM

Amendment BLM Serial # _____

NOTICE IS HEREBY GIVEN that the Golden Spur # 1
_____ lode mining claim has been located
by Steve Karolyi whose current mailing
address is P.O. Box 74353
Phoenix, AZ 85087

BLM
Date
Stamp

RECEIVED
BLM AZ STATE OFFICE
2016 MAR 18 A 11:3
PHOENIX, ARIZONA

The general course of this claim is East-West and it is situated in Maricopa
County, Arizona. This claim is 1500' feet in length and 600' feet in width.

20.66 Total Claim Acreage. This claim runs from the location monument on which this location notice
is posted on the centerline of the claim approximately 10 feet in a East direction to the West
end line and 300 feet in a North direction to the South end line. This claim is marked by six
monuments, one at each corner and one at the center of each end line of the claim.

The location monument on which this notice is posted is situated within Section 15, Township 5
N, Range 8 W, Gila Salt River Base and Meridian, Arizona and this claim encompasses portions
of the following quarter section(s), section(s), Township(s) and Range(s) NE 1/4 of Sec. 15,
T 5 N, R 8 W

Gila Salt River Base and Meridian, Arizona.

The locality of this claim with reference to some natural object or permanent monument and additional information
(if any) concerning its locality are as follows: 800' East of the NE Sec. Cor. of
Sec. 15, T 5 N, R 8 W

_____ The above information is shown on the attached map.

DATED AND POSTED on the ground this 14th day of March, 2016.

LOCATOR(s) AGENT

Print Name(s) Steve Karolyi

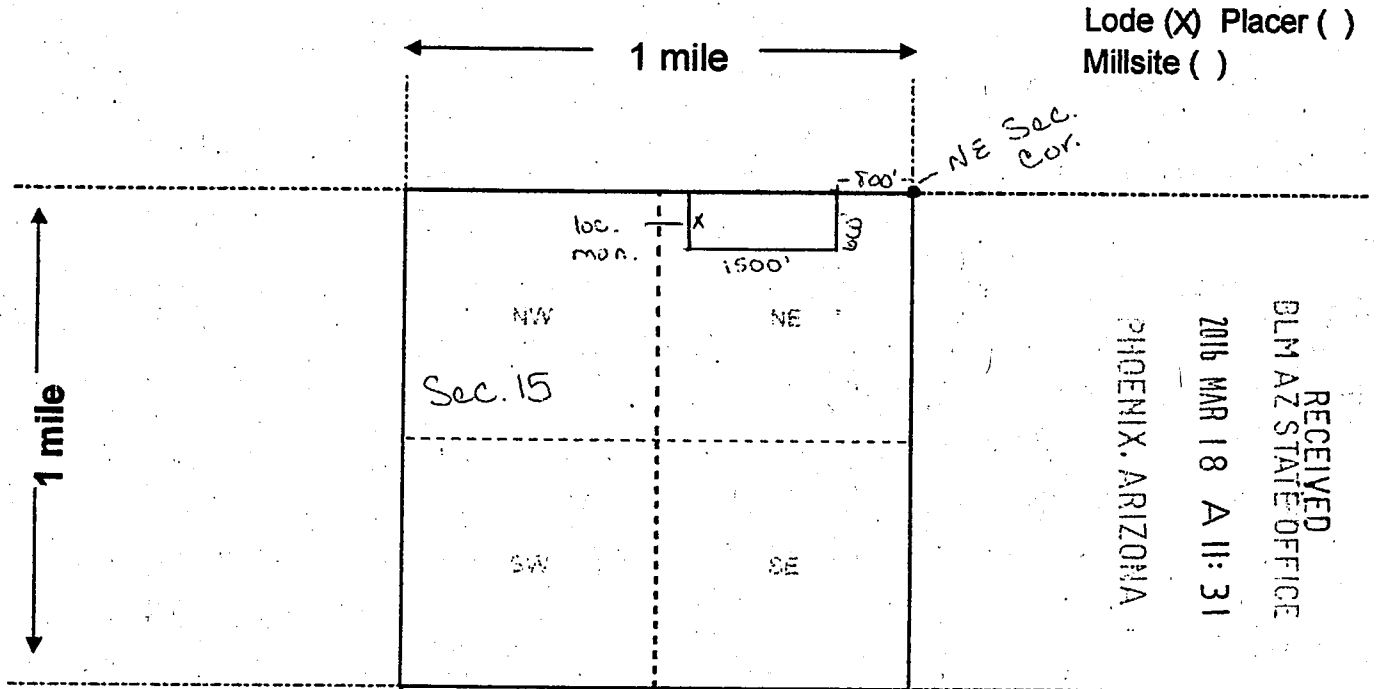
Signature(s) 

Form MCF100
Revised July 2014

This form is available from the Arizona Geological Survey and may be reproduced.

AMC437159

MINING CLAIM MAP



Scale: 1" = 2000 feet



- The above map depicts the Golden Spwr # 1 mining claim, which is located in Section (s) 15, Township 5 N, Range 8 W, Gila and Salt River Base and Meridian, Maricopa County, Arizona. Total claim acreage is 20.66
- The type of corner and location monuments used are as follows: 2"x2"x4" Wooden posts with scribed metal tags
- The bearings and distances in degrees and feet between claim corners and to a public land survey monument are as depicted on the map.
- If the claim is a placer or millsite claim with exterior limits conforming to legal subdivisions of the public survey, provide a legal description of the claim _____

Form MCF100a
Revised July 2014

This form is available from the Arizona Geology Survey and may be reproduced.

AMC4371591

Steve Karolyi
P.O. Box 74353
Phoenix, AZ 85087

LOCATION NOTICE FOR LODE MINING CLAIM

Amendment BLM Serial # _____

NOTICE IS HEREBY GIVEN that the Golden Spur #3
_____ lode mining claim has been located
by Steve Karolyi whose current mailing
address is P.O. Box 74353
Phoenix, AZ 85087

BLM
Date
Stamp

RECEIVED
BLM AZ STATE OFFICE
2016 MAR 18 A 11:32
PHOENIX, ARIZONA

The general course of this claim is East-West and it is situated in Maricopa
County, Arizona. This claim is 1500' feet in length and 600' feet in width.

20.66 Total Claim Acreage. This claim runs from the location monument on which this location notice
is posted on the centerline of the claim approximately 10 feet in a East direction to the West
end line and 300 feet in a North direction to the South end line. This claim is marked by six
monuments, one at each corner and one at the center of each end line of the claim.

The location monument on which this notice is posted is situated within Section 10, Township 5
N, Range 8 W, Gila Salt River Base and Meridian, Arizona and this claim encompasses portions
of the following quarter section(s), section(s), Township(s) and Range(s) SE 1/4 of Sec. 10,
T 5 N, R 8 W

Gila Salt River Base and Meridian, Arizona.

The locality of this claim with reference to some natural object or permanent monument and additional information
(if any) concerning its locality are as follows: 600' North and 800' West of the
SE Sec. Cor. of Sec. 10, T 5 N, R 8 W

_____ The above information is shown on the attached map.

DATED AND POSTED on the ground this 14th day of March, 2016.

LOCATOR(s) AGENT

Print Name(s) Steve Karolyi

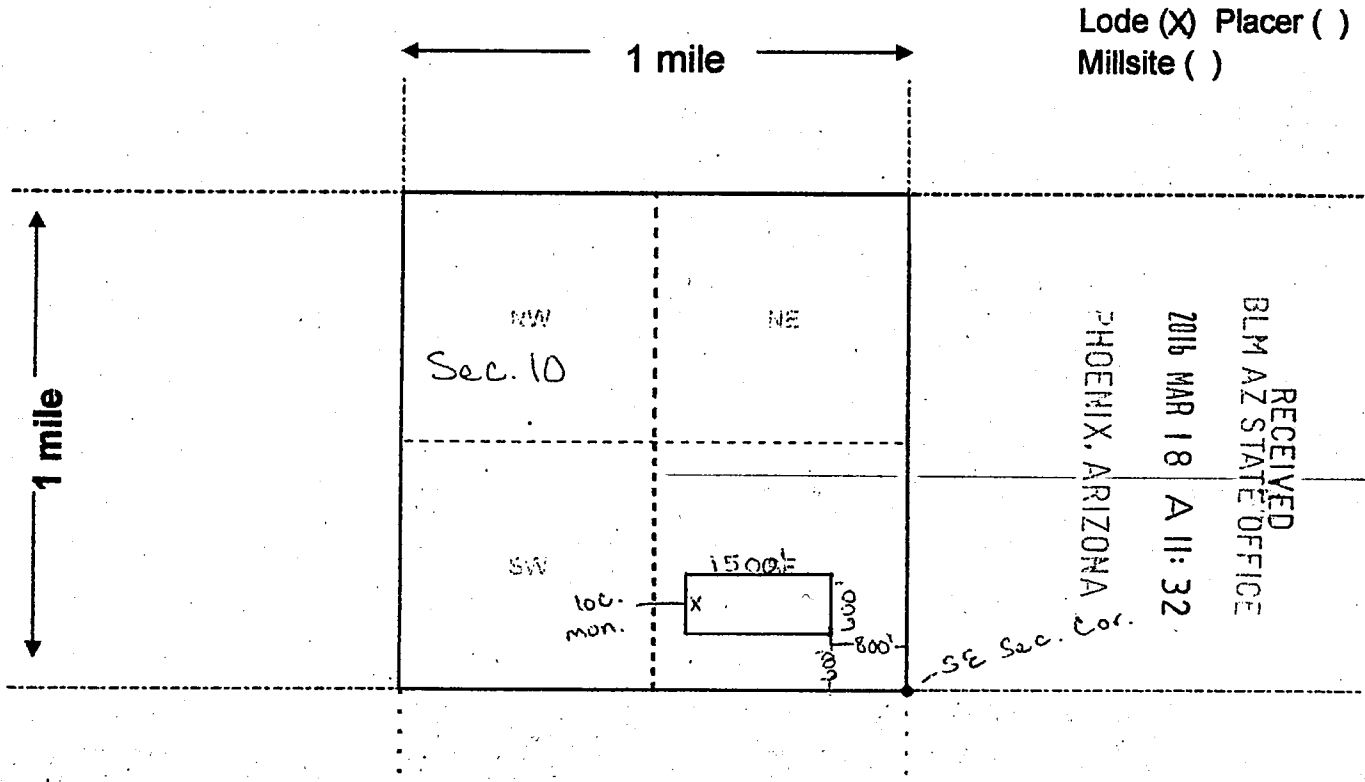
Signature(s) 

Form MCF100
Revised July 2014

This form is available from the Arizona Geological Survey and may be reproduced.

AMC437160

MINING CLAIM MAP



AMC4371601

Scale: 1" = 2000 feet



1. The above map depicts the Golden Spur #3 mining claim, which is located in Section (s) 10, Township 5 N, Range 8 W, Gila and Salt River Base and Meridian, Maricopa County, Arizona. Total claim acreage is 20.66
2. The type of corner and location monuments used are as follows: 2"x2"x4" Wooden posts with scribed metal tags
3. The bearings and distances in degrees and feet between claim corners and to a public land survey monument are as depicted on the map.
4. If the claim is a placer or millsite claim with exterior limits conforming to legal subdivisions of the public survey, provide a legal description of the claim _____

Form MCF100a
Revised July 2014

This form is available from the Arizona Geology Survey and may be reproduced.

Steve Karolyi
P.O. Box 74353
Phoenix, AZ 85087

LOCATION NOTICE FOR LODE MINING CLAIM

Amendment BLM Serial # _____

NOTICE IS HEREBY GIVEN that the Golden Spur #4
_____ lode mining claim has been located
by Steve Karolyi whose current mailing
address is P.O. Box 74353
Phoenix, AZ 85087

BLM
Date
Stamp

RECEIVED
BLM AZ STATE OFFICE
2016 MAR 18 A 11:32
PHOENIX, ARIZONA

The general course of this claim is East - West and it is situated in Maricopa
County, Arizona. This claim is 1500' feet in length and 600' feet in width.

20.66 Total Claim Acreage. This claim runs from the location monument on which this location notice
is posted on the centerline of the claim approximately 10 feet in a East direction to the West
end line and 300 feet in a North direction to the South end line. This claim is marked by six
monuments, one at each corner and one at the center of each end line of the claim.

The location monument on which this notice is posted is situated within Section 10, Township 5
N, Range 8 W, Gila Salt River Base and Meridian, Arizona and this claim encompasses portions
of the following quarter section(s), section(s), Township(s) and Range(s) SE 1/4 of Sec. 10,
T 5 N, R 8 W

Gila Salt River Base and Meridian, Arizona.

The locality of this claim with reference to some natural object or permanent monument and additional information
(if any) concerning its locality are as follows: 1200' North of and 800' West
of the SE Sec. Cor. of Sec. 10, T 5 N, R 8 W

_____ The above information is shown on the attached map.

DATED AND POSTED on the ground this 14th day of March, 2016.

LOCATOR(s) AGENT

Print Name(s) Steve Karolyi

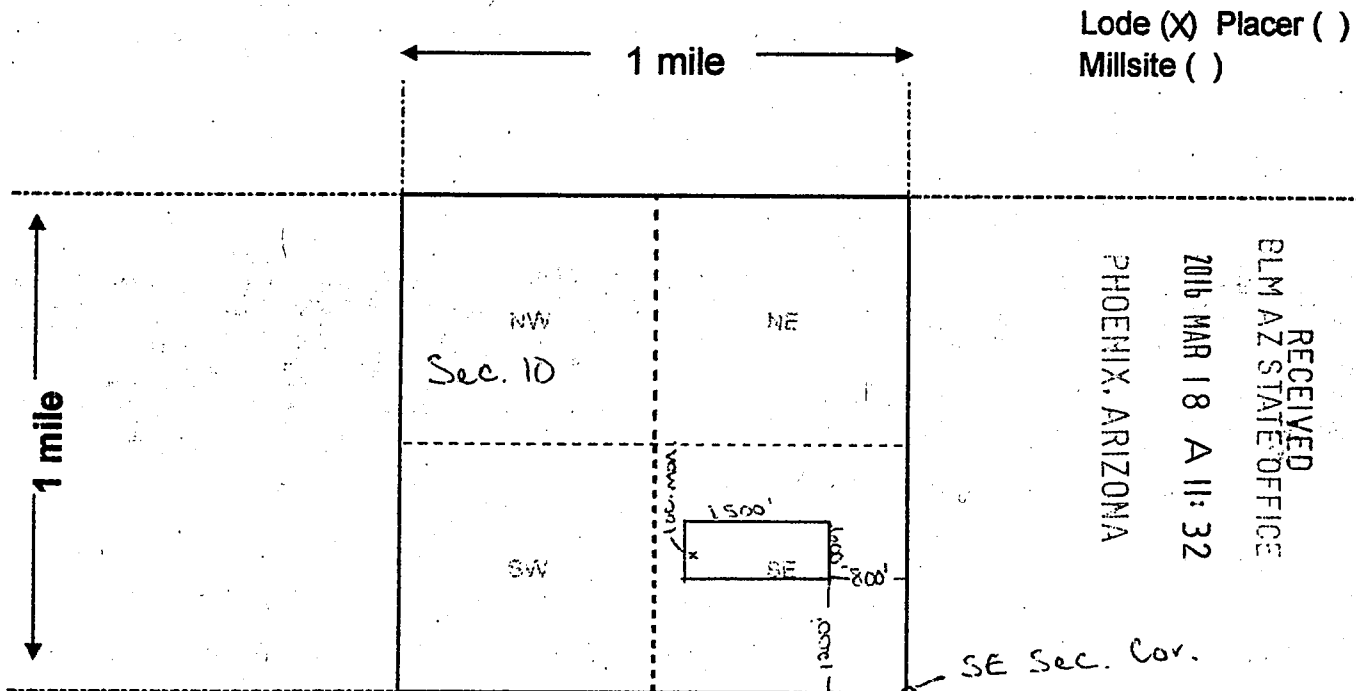
Signature(s) 

Form MCF100
Revised July 2014

This form is available from the Arizona Geological Survey and may be reproduced.

ANC437161

MINING CLAIM MAP



Scale: 1" = 2000 feet



1. The above map depicts the Golden Spur #4 mining claim, which is located in Section (s) 10, Township 5 N, Range 8 W, Gila and Salt River Base and Meridian, Maricopa County, Arizona. Total claim acreage is 20.66
2. The type of corner and location monuments used are as follows: 2"x2"x4" Wooden posts with scribed metal tags
3. The bearings and distances in degrees and feet between claim corners and to a public land survey monument are as depicted on the map.
4. If the claim is a placer or millsite claim with exterior limits conforming to legal subdivisions of the public survey, provide a legal description of the claim _____

Form MCF100a
Revised July 2014

This form is available from the Arizona Geology Survey and may be reproduced.

AMC4371611

Steve Karolyi
P.O. Box 74353
Phoenix, AZ 85087

LOCATION NOTICE FOR LODE MINING CLAIM

Amendment BLM Serial # _____

NOTICE IS HEREBY GIVEN that the Golden Spur #5
_____ lode mining claim has been located
by Steve Karolyi whose current mailing
address is P.O. Box 74353
Phoenix, AZ 85087

BLM
Date
Stamp

RECEIVED
BLM AZ STATE OFFICE
2016 MAR 18 A 11:32
PHOENIX, ARIZONA

The general course of this claim is East-West and it is situated in Maricopa
County, Arizona. This claim is 1500' feet in length and 600' feet in width.
20.66 Total Claim Acreage. This claim runs from the location monument on which this location notice
is posted on the centerline of the claim approximately 10 feet in a East direction to the West
end line and 300 feet in a North direction to the South end line. This claim is marked by six
monuments, one at each corner and one at the center of each end line of the claim.

The location monument on which this notice is posted is situated within Section 10, Township 5
N, Range 8 W, Gila Salt River Base and Meridian, Arizona and this claim encompasses portions
of the following quarter section(s), section(s), Township(s) and Range(s) SE 1/4 of Sec. 10,
T5N, R8W

Gila Salt River Base and Meridian, Arizona.

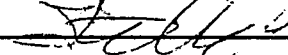
The locality of this claim with reference to some natural object or permanent monument and additional information
(if any) concerning its locality are as follows: 1800' North and 800' West of the
SE Sec. Cor. of Sec. 10, T5N, R8W

_____ The above information is shown on the attached map.

DATED AND POSTED on the ground this 14th day of March, 2016.

LOCATOR(s) AGENT

Print Name(s) Steve Karolyi

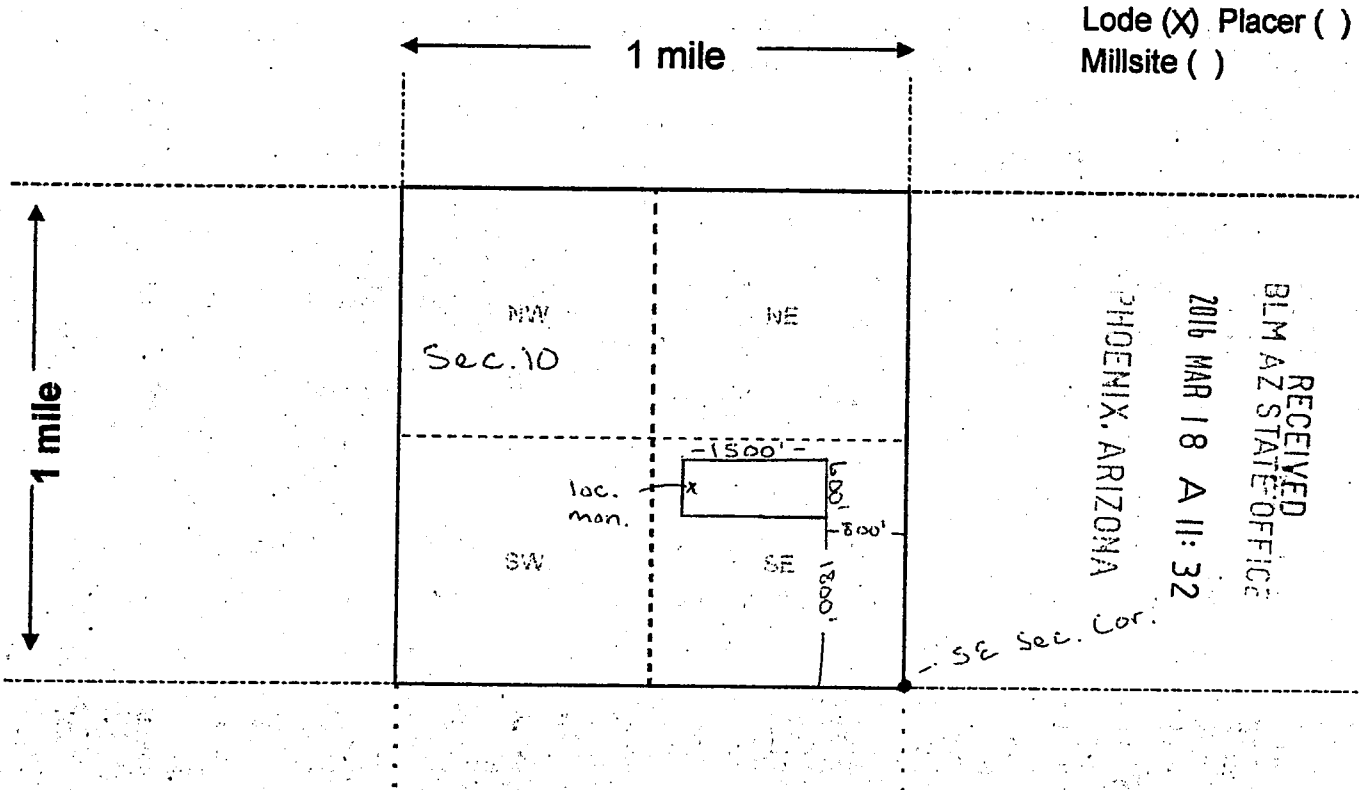
Signature(s) 

Form MCF100
Revised July 2014

This form is available from the Arizona Geological Survey and may be reproduced.

AMC4371621

MINING CLAIM MAP



Scale: 1" = 2000 feet



AMC4371621

1. The above map depicts the Golden Spur #5 mining claim, which is located in Section (s) 10, Township 5 N, Range 8 W, Gila and Salt River Base and Meridian, Maricopa County, Arizona. Total claim acreage is 20.66
2. The type of corner and location monuments used are as follows: 2"x2"x4" Wooden posts with scribed metal tags
3. The bearings and distances in degrees and feet between claim corners and to a public land survey monument are as depicted on the map.
4. If the claim is a placer or millsite claim with exterior limits conforming to legal subdivisions of the public survey, provide a legal description of the claim _____

Form MCF100a
Revised July 2014

Steve Karolyi
P.O. Box 74353
Phoenix, AZ 85087

LOCATION NOTICE FOR LODE MINING CLAIM

Amendment BLM Serial # _____

NOTICE IS HEREBY GIVEN that the Karen
_____ lode mining claim has been located
by Steve Karolyi whose current mailing
address is P.O. Box 74353
Phoenix, AZ 85087

BLM
Date
Stamp

RECEIVED
LM AZ STATE OFFICE
2016 MAR 18 A 11:32
PHOENIX, ARIZONA

The general course of this claim is North-South and it is situated in Yavapai
County, Arizona. This claim is 1500' feet in length and 600' feet in width.

20.66 Total Claim Acreage. This claim runs from the location monument on which this location notice
is posted on the centerline of the claim approximately 100 feet in a South direction to the North
end line and 300 feet in a East direction to the West end line. This claim is marked by six
monuments, one at each corner and one at the center of each end line of the claim.

The location monument on which this notice is posted is situated within Section 7, Township 10
N, Range 2 E, Gila Salt River Base and Meridian, Arizona and this claim encompasses portions
of the following quarter section(s), section(s), Township(s) and Range(s) SE 1/4 of Sec. 7,
T 10 N, R 2 E

Gila Salt River Base and Meridian, Arizona.

The locality of this claim with reference to some natural object or permanent monument and additional information
(if any) concerning its locality are as follows: On the SE Sec. Cor. of Sec. 7, T
10 N R 2 E

_____ The above information is shown on the attached map.

DATED AND POSTED on the ground this 14th day of March, 2016.

LOCATOR(s) AGENT

Print Name(s) Steve Karolyi

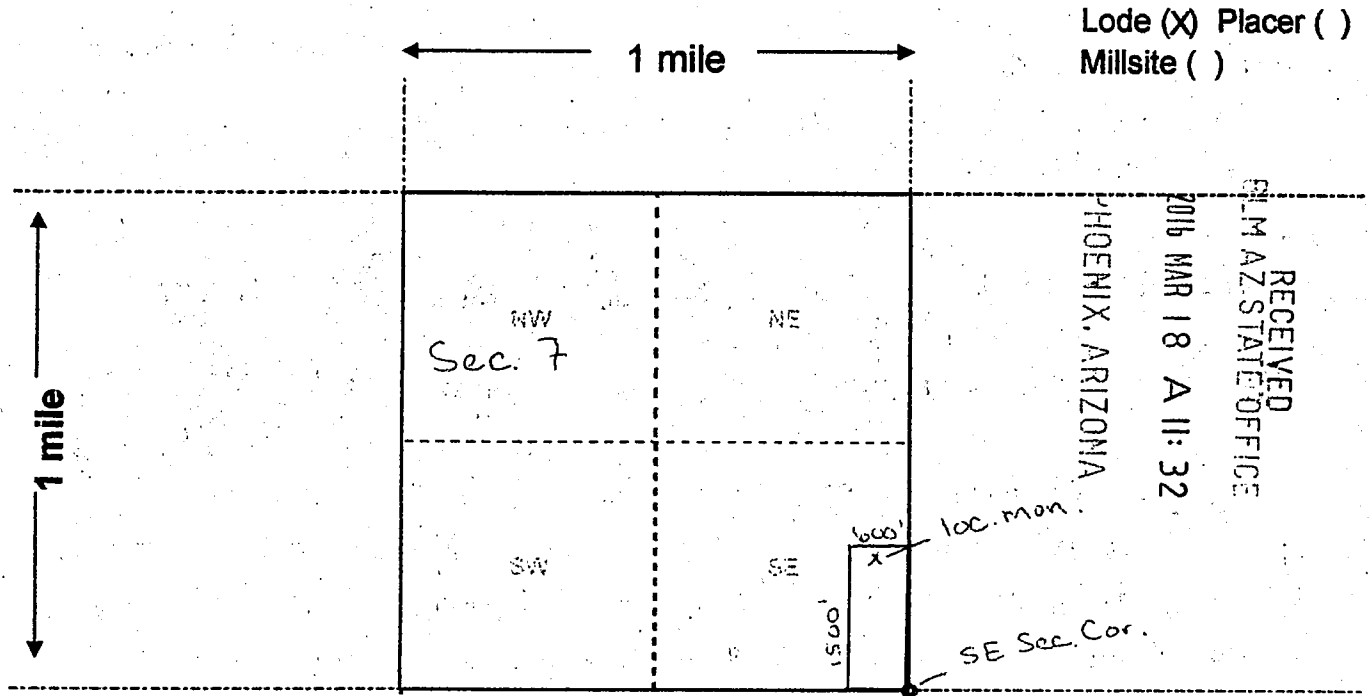
Signature(s) 

Form MCF100
Revised July 2014

This form is available from the Arizona Geological Survey and may be reproduced.

AMC437163

MINING CLAIM MAP



AMC 437163

Scale: 1" = 2000 feet



1. The above map depicts the Karen mining claim, which is located in Section (s) 7, Township 10 N, Range 2 E, Gila and Salt River Base and Meridian, Yavapai County, Arizona. Total claim acreage is 20.66
2. The type of corner and location monuments used are as follows: 2"x2"x4" Wooden posts with scribed metal tags
3. The bearings and distances in degrees and feet between claim corners and to a public land survey monument are as depicted on the map.
4. If the claim is a placer or millsite claim with exterior limits conforming to legal subdivisions of the public survey, provide a legal description of the claim _____

Form MCF100a
Revised July 2014

This form is available from the Arizona Geology Survey and may be reproduced.

Steve Karolyi
P.O. Box 74353
Phoenix, AZ 85087

LOCATION NOTICE FOR LODE MINING CLAIM

Amendment BLM Serial # _____

NOTICE IS HEREBY GIVEN that the Karen #1
_____ lode mining claim has been located
by Steve Karolyi whose current mailing
address is P.O. Box 74353
Phoenix, AZ 85087

RECEIVED
BLM AZ STATE OFFICE
2016 MAR 18 A 11: 32
PHOENIX, ARIZONA
BLM
Date
Stamp

The general course of this claim is North-South and it is situated in Yavapai
County, Arizona. This claim is 1500' feet in length and 600' feet in width.

20.66 Total Claim Acreage. This claim runs from the location monument on which this location notice
is posted on the centerline of the claim approximately 15 feet in a North direction to the South
end line and 300 feet in a East direction to the West end line. This claim is marked by six
monuments, one at each corner and one at the center of each end line of the claim.

The location monument on which this notice is posted is situated within Section 7, Township 10
N, Range 2 E, Gila Salt River Base and Meridian, Arizona and this claim encompasses portions
of the following quarter section(s), section(s), Township(s) and Range(s) SE and NE 1/4's
of Sec. 7, T 10 N, R 2 E

Gila Salt River Base and Meridian, Arizona.

The locality of this claim with reference to some natural object or permanent monument and additional information
(if any) concerning its locality are as follows: 1500' North of the SE sec. cor. of
Sec. 7, T 10 N, R 2 E

_____ The above information is shown on the attached map.

DATED AND POSTED on the ground this 14th day of March, 2016.

LOCATOR(s) AGENT

Print Name(s) Steve Karolyi

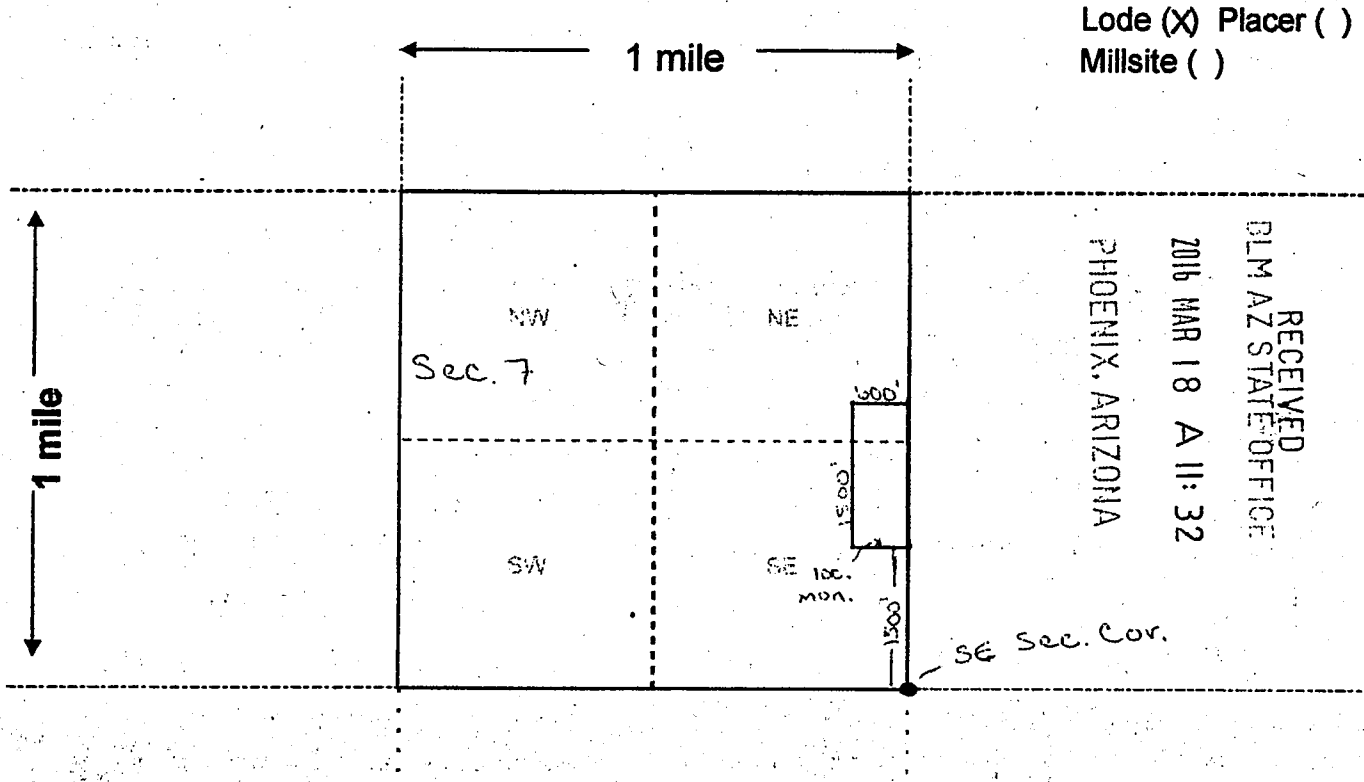
Signature(s) 

Form MCF100
Revised July 2014

This form is available from the Arizona Geological Survey and may be reproduced.

AMC437164

MINING CLAIM MAP



Lode (X) Placer ()
Millsite ()

RECEIVED
BLM AZ STATE OFFICE
2016 MAR 18 A 11:32
PHOENIX, ARIZONA

AMC431641

Scale: 1" = 2000 feet



1. The above map depicts the Karen #1 mining claim, which is located in Section (s) 7, Township 10 N, Range 2 E, Gila and Salt River Base and Meridian, Yavapai County, Arizona. Total claim acreage is 20.66

2. The type of corner and location monuments used are as follows: 2"x2"x4" Wooden posts with scribed metal tags

3. The bearings and distances in degrees and feet between claim corners and to a public land survey monument are as depicted on the map.

4. If the claim is a placer or millsite claim with exterior limits conforming to legal subdivisions of the public survey, provide a legal description of the claim _____

Form MCF100a
Revised July 2014

This form is available from the Arizona Geology Survey and may be reproduced.

Steve Karolyi
P.O. Box 74353
Phoenix, AZ 85087

LOCATION NOTICE FOR LODE MINING CLAIM

Amendment BLM Serial # _____

NOTICE IS HEREBY GIVEN that the Orion's Luck
_____ lode mining claim has been located
by Steve Karolyi whose current mailing
address is P.O. Box 74353
Phoenix, AZ 85087

RECEIVED
BLM AZ STATE OFFICE
2016 MAR 18 A 11:32
PHOENIX, ARIZONA
BLM
Date
Stamp

The general course of this claim is East-West and it is situated in Maricopa
County, Arizona. This claim is 1500' feet in length and 600' feet in width.

20.66 Total Claim Acreage. This claim runs from the location monument on which this location notice
is posted on the centerline of the claim approximately 10 feet in a East direction to the West
end line and 300 feet in a North direction to the South end line. This claim is marked by six
monuments, one at each corner and one at the center of each end line of the claim.

The location monument on which this notice is posted is situated within Section 10, Township 5
N, Range 8 W, Gila Salt River Base and Meridian, Arizona and this claim encompasses portions
of the following quarter section(s), section(s), Township(s) and Range(s) SE 1/4 of Sec. 10,
T 5 N, R 8 W

Gila Salt River Base and Meridian, Arizona.

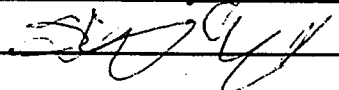
The locality of this claim with reference to some natural object or permanent monument and additional information
(if any) concerning its locality are as follows: 800' West of the SE Sec. Cor.
of Sec. 10, T 5 N, R 8 W

_____ The above information is shown on the attached map.

DATED AND POSTED on the ground this 14th day of March, 2016.

LOCATOR(s) AGENT

Print Name(s) Steve Karolyi

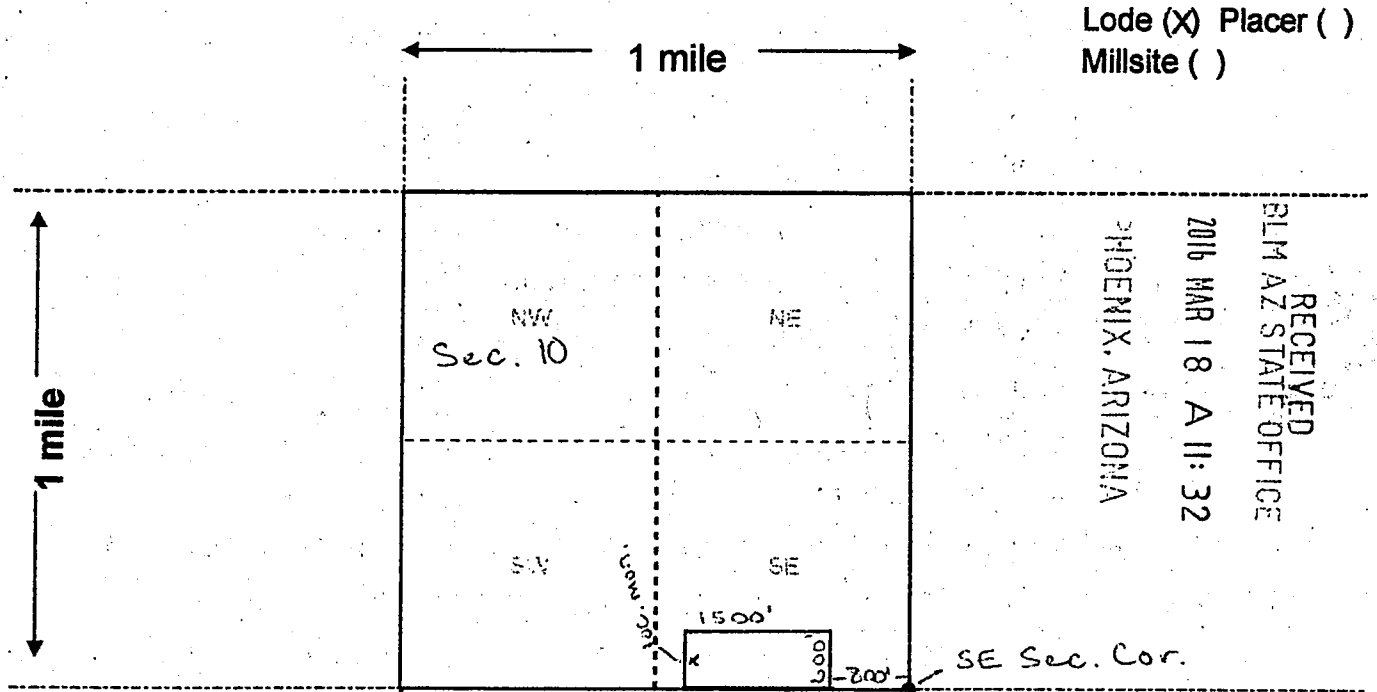
Signature(s) 

Form MCF100
Revised July 2014

This form is available from the Arizona Geological Survey and may be reproduced.

AMC437165

MINING CLAIM MAP



Scale: 1" = 2000 feet



1. The above map depicts the Orion's Luck mining claim, which is located in Section (s) 10, Township 5 N, Range 8 W, Gila and Salt River Base and Meridian, Maricopa County, Arizona. Total claim acreage is 20.66
2. The type of corner and location monuments used are as follows: 2"x2"x4" Wooden posts with scribed metal tags
3. The bearings and distances in degrees and feet between claim corners and to a public land survey monument are as depicted on the map.
4. If the claim is a placer or millsite claim with exterior limits conforming to legal subdivisions of the public survey, provide a legal description of the claim _____

Form MCF100a
Revised July 2014

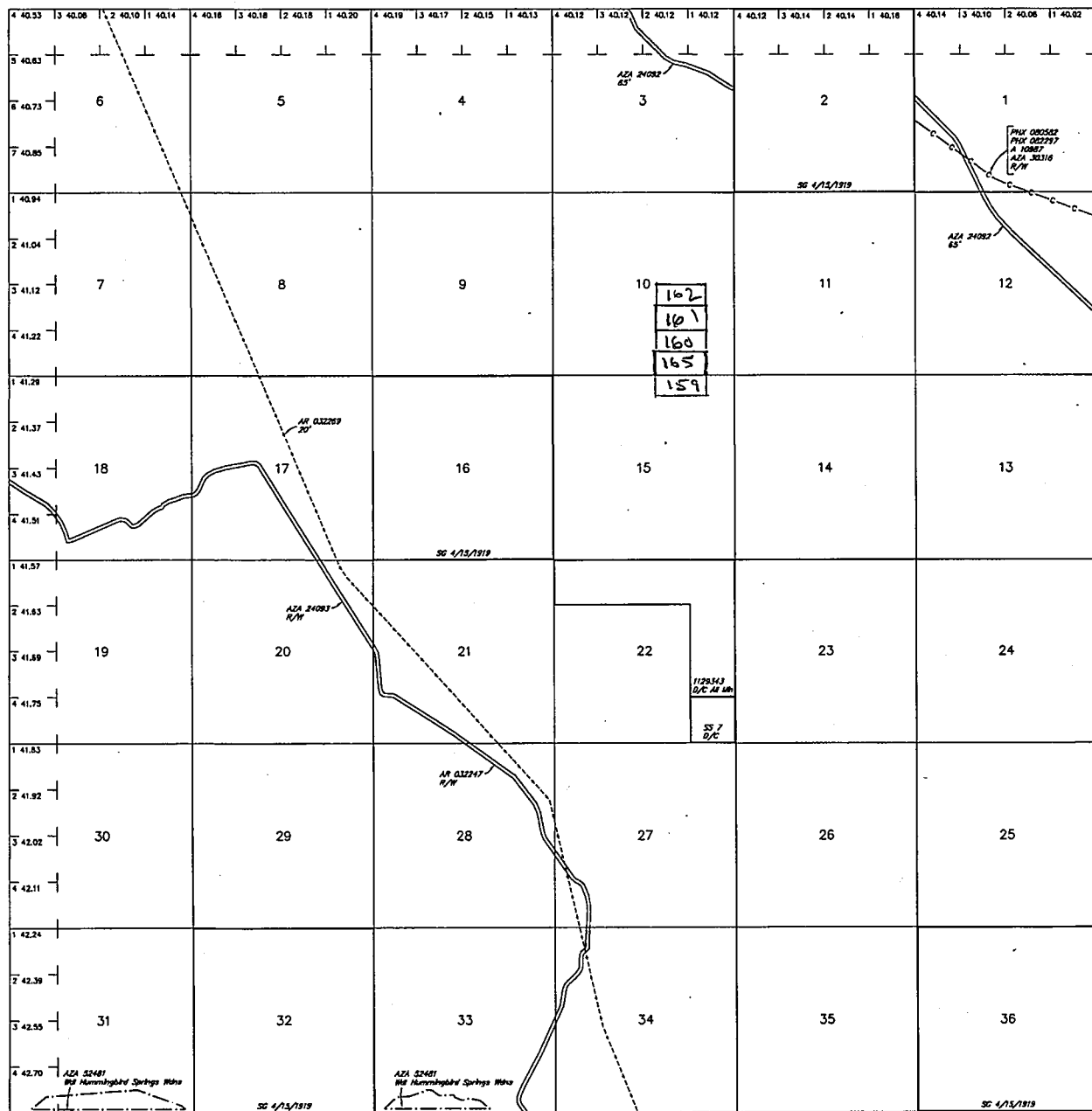
This form is available from the Arizona Geology Survey and may be reproduced.

AMC4371651

TOWNSHIP 5 NORTH RANGE 8 WEST OF THE GILA AND SALT RIVER MERIDIAN, ARIZONA

MARICOPA COUNTY
HASSHAYMA FIELD OFFICE

STATUS OF PUBLIC DOMAIN
LAND AND MINERAL TITLES



162
161
160
165
159

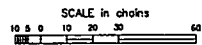
1126343
D/C-M
SS 7
D/C

INDEX TO SEGREGATED TRACTS					
RESURVEY TRACT NO	ORIGINAL SURVEY				SUBDIVISION
	T	R	SEC	NO	

FOR ORDERS AFFECTING DISPOSAL OR USE OF UNIDENTIFIED LANDS WITHDRAWN FOR CLASSIFICATION, MINERALS, WATER AND/OR OTHER PUBLIC PURPOSES, REFER TO INDEX OF MISCELLANEOUS DOCUMENTS.

Grazing Dist No 2

R 9W R 8W
T 4N



WARNING STATEMENT
This plot is the Bureau's Record of Title, and should be used only as a graphic display of the boundary survey data. Recorders herein do not reflect title changes which may have been effected by lateral movements of rivers or other bodies of water. Refer to the ancestral surveys for official survey information.

Lot 33°43'29"N
Long 113°02'18"W

CURRENT TO 12-21-2011	NW ACAD	GSR Mer T 5 N R 8 W
--------------------------	------------	---------------------------

TOWNSHIP 11 NORTH RANGE 2 EAST OF THE GILA AND SALT RIVER MERIDIAN, ARIZONA

YAVAPAI COUNTY
MASSAVAMPA FIELD OFFICE

STATUS OF PUBLIC DOMAIN
LAND AND MINERAL TITLES
AND ACQUIRED LANDS

RESURVEY	ORIGINAL SURVEY			
	TRACT NO	T	R	SUBDIVISION

FOR ORDERS AFFECTING DISPOSAL OR USE OF UNIDENTIFIED LANDS WITHDRAWN FOR CLASSIFICATION, MINERALS, WATER AND/OR OTHER PUBLIC PURPOSES, REFER TO INDEX OF MISCELLANEOUS DOCUMENTS.

MDS 44 SW

Land patented under Small Tract Act are NOW - Subject to Mineral Leasing Act

A 27238 R/W Telephone & Telegraph Line 12.5'
Sec 32: E1/2

A 27225 R/W Transmission line
Sec 7: Lots 1-4, W1/2SE1/4SW1/4
Sec 18: E1/2W1/2, W1/2SE1/4
Sec 19: Lots 2, 7, 10, W1/2SE1/4
Sec 29: S1/2NW1/4
Sec 30: NE1/4, NE1/4SE1/4

A 18023 R/W Road 5'
Sec 26: SE 1/4NE1/4

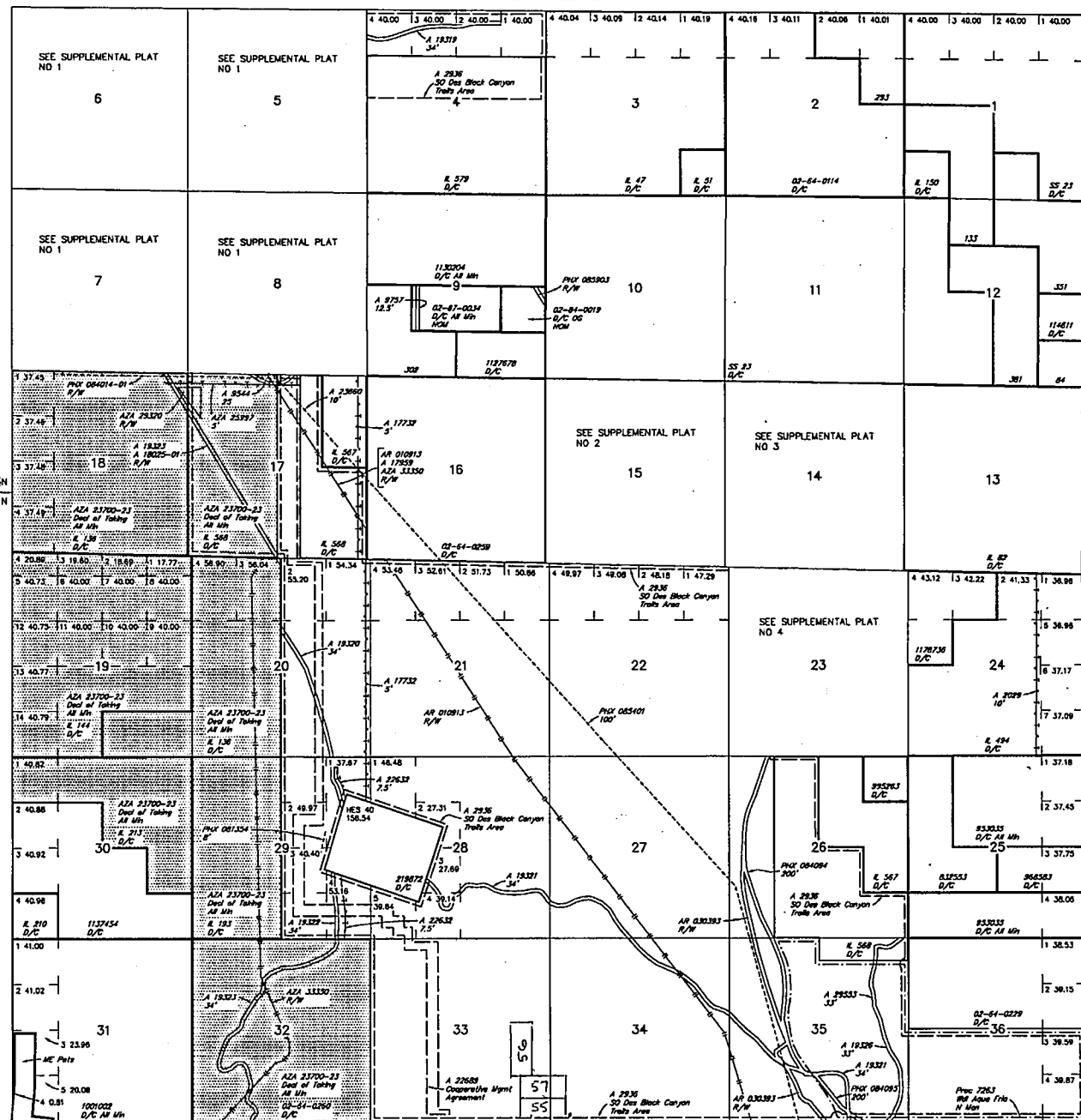
A 22632 R/W Telephone & Telegraph Line 7.5'
Sec 6: Lot 5
Sec 7: W1/2W1/2NE1/4
Sec 17: SW1/4SW1/4SE1/4
Sec 20: Lot 2, W1/2SW1/4NE1/4, SE1/4
Sec 29: Lots 1, 4

AZA 23641 R/W Telephone & Telegraph Line 7.5'
Sec 7: W1/2W1/2NE1/4
Sec 17: SW1/4SW1/4NE1/4
Sec 20: Lot 2, W1/2SW1/4NE1/4, SE1/4
Sec 29: Lots 1, 4

AZA 23660 R/W Transmission Line 10'
Sec 8: Lot 2
Sec 14: Lot C & D
Sec 17: W1/2NW1/4NE1/4

Lot 34°16'54.60"N
Long 112°05'39.34"W

CURRENT TO	NW	GSR Mer
12-17-2015	ACAD	T 11 N R 2 E



SCALE in chains
0 5 10 20 30 40 50 60

WARNING STATEMENT
This plot is the Bureau's Record of Title, and should be used only as a graphic display of the township survey data. Resurveys hereon do not reflect title changes which may have been affected by lateral movements of rivers or other bodies of water. Refer to the cadastral surveys for official survey information.

RUN TIME: 02:21 PM

RUN DATE: 03/22/2016

Page 1 of 1

DEPARTMENT OF INTERIOR
BUREAU OF LAND MANAGEMENT

Input Parameters for Geographic Report with Land

System Id = CR

Admin State = AZ

Geo State =

Casetype Begins With

Case Disp Txt = AUTHORIZED, CANCELLED, EXPIRED, PENDING, REJECTED, RELINQUISHED, WITHDRAWN

Mer Twp Rng =

Section =

Mtrs = 14 0050N 0080W 010, 14 0050N 0080W 015, 14 0050N 0080W 999, 14 0100N 0020E 007, 14 0100N 0020E 999, 14 0110N 0020E 033, 14 0110N 0020E 034, 14 0110N 0020E 999

Commodity =

Commodity Txt =

Pending Org =

Pend Org Decode =

Total Rows Returned: 16

NO WARRANTY IS MADE BY BLM FOR USE OF THE DATA
FOR PURPOSES NOT INTENDED BY BLM

RUN TIME: 02:21 PM

UNITED STATES DEPARTMENT OF INTERIOR
BUREAU OF LAND MANAGEMENT
GEOGRAPHIC REPORT WITH LAND
Sorted by Serial Number

RUN DATE: 03/22/2016
Page 1 of 3

Adm State: AZ

Serial Number: AZA 002936
Total Case Acres: 65,501.000

<u>Casetype</u>	<u>Case Disp</u>	14	0110N	0020E	<u>Sect</u>	<u>Sur Typ</u>	<u>Sur Num</u>	<u>Suff</u>	<u>Subdivision</u>	<u>Act Pend</u>
246100	AUTHORIZED				033	ALIQ			ALL;	
					034	ALIQ			ALL;	

Serial Number: AZA 019321
Total Case Acres: 23.000

<u>Casetype</u>	<u>Case Disp</u>	14	0110N	0020E	<u>Sect</u>	<u>Sur Typ</u>	<u>Sur Num</u>	<u>Suff</u>	<u>Subdivision</u>	<u>Act Pend</u>
282201	AUTHORIZED				034	ALIQ			NE;	
						MNR		1	NENENW;	

Serial Number: AZA 019323
Total Case Acres: 82.000

<u>Casetype</u>	<u>Case Disp</u>	14	0100N	0020E	<u>Sect</u>	<u>Sur Typ</u>	<u>Sur Num</u>	<u>Suff</u>	<u>Subdivision</u>	<u>Act Pend</u>
282201	AUTHORIZED				007	FF		1	N2,SE;	

Serial Number: AZA 022689
Total Case Acres: 2,161.980

<u>Casetype</u>	<u>Case Disp</u>	14	0110N	0020E	<u>Sect</u>	<u>Sur Typ</u>	<u>Sur Num</u>	<u>Suff</u>	<u>Subdivision</u>	<u>Act Pend</u>
206400	AUTHORIZED				033	ALIQ			E2W2E2W2,NWNWENW;	
						ALIQ		1	NENENWNW,SWSESESW;	

Serial Number: AZA 022699PT
Total Case Acres: 12,382.940

<u>Casetype</u>	<u>Case Disp</u>	14	0100N	0020E	<u>Sect</u>	<u>Sur Typ</u>	<u>Sur Num</u>	<u>Suff</u>	<u>Subdivision</u>	<u>Act Pend</u>
221006	AUTHORIZED				007	ALIQ			E2,E2W2;	
						LOTS			1-8;	

RUN TIME: 02:21 PM

UNITED STATES DEPARTMENT OF INTERIOR
BUREAU OF LAND MANAGEMENT
GEOGRAPHIC REPORT WITH LAND
Sorted by Serial Number

RUN DATE: 03/22/2016

Page 2 of 3

Adm State: AZ

Serial Number: AZA 031558

Total Case Acres: 1.000

<u>Casetype</u>	<u>Case Disp</u>				<u>Sect</u>	<u>Sur Typ</u>	<u>Sur Num</u>	<u>Suff</u>	<u>Subdivision</u>	<u>Act Pend</u>
293200	AUTHORIZED	14	0100N	0020E	007	FF			PORTIONS OF;	

Serial Number: AZA 031851

Total Case Acres: 1.000

<u>Casetype</u>	<u>Case Disp</u>				<u>Sect</u>	<u>Sur Typ</u>	<u>Sur Num</u>	<u>Suff</u>	<u>Subdivision</u>	<u>Act Pend</u>
293200	EXPIRED	14	0100N	0020E	007	FF			PORTION OF;	

Serial Number: AZA 032607

Total Case Acres: 1.000

<u>Casetype</u>	<u>Case Disp</u>				<u>Sect</u>	<u>Sur Typ</u>	<u>Sur Num</u>	<u>Suff</u>	<u>Subdivision</u>	<u>Act Pend</u>
293200	AUTHORIZED	14	0100N	0020E	007	FF			PORTION OF;	

Serial Number: AZA 033074

Total Case Acres: 2.070

<u>Casetype</u>	<u>Case Disp</u>				<u>Sect</u>	<u>Sur Typ</u>	<u>Sur Num</u>	<u>Suff</u>	<u>Subdivision</u>	<u>Act Pend</u>
292006	AUTHORIZED	14	0100N	0020E	007	ALIQ			NWNE;	

Serial Number: AZA 033821

Total Case Acres: 1.000

<u>Casetype</u>	<u>Case Disp</u>				<u>Sect</u>	<u>Sur Typ</u>	<u>Sur Num</u>	<u>Suff</u>	<u>Subdivision</u>	<u>Act Pend</u>
293200	EXPIRED	14	0100N	0020E	007	FF			PORTION OF;	

Serial Number: AZA 036891

Total Case Acres: 7.923

<u>Casetype</u>	<u>Case Disp</u>				<u>Sect</u>	<u>Sur Typ</u>	<u>Sur Num</u>	<u>Suff</u>	<u>Subdivision</u>	<u>Act Pend</u>
		14	0100N	0020E						

RUN TIME: 02:21 PM

Adm State: AZ

UNITED STATES DEPARTMENT OF INTERIOR
BUREAU OF LAND MANAGEMENT
GEOGRAPHIC REPORT WITH LAND
Sorted by Serial Number

RUN DATE: 03/22/2016
Page 3 of 3

285003 PENDING 007 ALIQ N2NW,NE;

Serial Number: AZAR 0010913

Total Case Acres: 211.580

<u>Casetype</u>	<u>Case Disp</u>	14	0110N	0020E	<u>Sect</u>	<u>Sur Typ</u>	<u>Sur Num</u>	<u>Suff</u>	<u>Subdivision</u>	<u>Act Pend</u>
288100	AUTHORIZED				034	ALIQ			NE,NESE;	

TOWNSHIP 10 NORTH RANGE 2 EAST OF THE GILA AND SALT RIVER MERIDIAN, ARIZONA

YAVAPAI COUNTY
HASSELLMAN FIELD OFFICE

STATUS OF PUBLIC DOMAIN
LAND AND MINERAL TITLES
AND ACQUIRED LANDS

INDEX TO SEGREGATED TRACTS

RESURVEY TRACT NO	ORIGINAL SURVEY		
	T	R	SUBDIVISION

FOR ORDERS AFFECTING DISPOSAL OR USE OF
UNIDENTIFIED LANDS WITHDRAWN FOR CLASSIFICATION,
MINERALS, WATER AND/OR OTHER PUBLIC PURPOSES,
REFER TO INDEX OF MISCELLANEOUS DOCUMENTS.

MDS 40 NW
41 NW
43 SE
42 SW

A 9270 PL 359 SECS 6 & 7

A 22632 R/W 7.5'

Sec 5 : Lots 3, 4, SE1/4NW1/4, E1/2SW1/4 M&G

AMC 314184, 314185 & 314187 PL 359 Sec 6

AMC 314637 - AMC 314640 PL 359 Secs 7, 18

AZA 27235 R/W

Sec 24 : W1/2W1/2NW1/4NW1/4

AZA 27224 R/W

Sec 33 : SW1/4SW1/4

AZA 27241 R/W

Sec 16 : SE1/4

AZA 27212 R/W

Sec 35 : NW1/4NW1/4NE1/4

AZA 27211 R/W

Sec 35 : NW1/4NE1/4

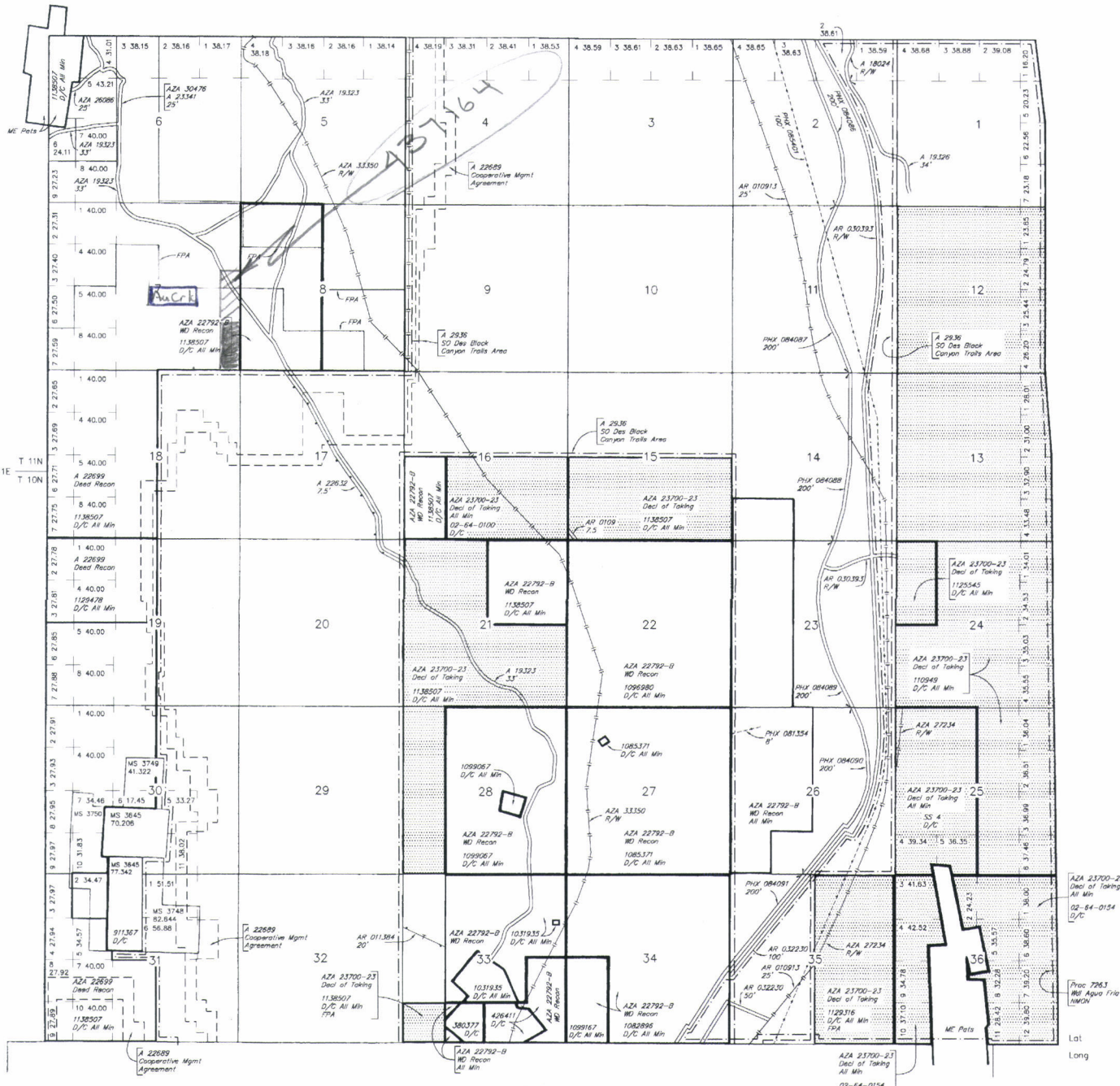
AZA 23641 R/W

Sec 5 : W1/2

Sec 17 : SW1/4NE1/4, E1/2NW1/4, SE1/4

Sec 20 : NE1/4NE1/4

CURRENT TO	GS	T
12-12-2008	PV	10 N
		R 2 E



Lat 34°11'50\"N
Long 112°05'20\"W

WARNING STATEMENT
This plot is the Bureau's Record of Title and should be used only as a graphic display of the township survey data. Records herein do not reflect title changes which may have been affected by lateral movements of rivers or other bodies of water. Refer to the cadastral surveys for official survey information.

437158
437163